

## A review of the Tertiary fossil Cetacea (Mammalia) localities in Australia

ERICH M. G. FITZGERALD

School of Geosciences, P.O. Box 28E, Monash University, Clayton, Victoria 3800, Australia (erichmgf@mail.eearth.monash.edu.au) and Geosciences, Museum Victoria, GPO Box 666E, Melbourne, Victoria 3001, Australia (efitzger@museum.vic.gov.au)

### Abstract

Fitzgerald, E.M.G. 2004. A review of the Tertiary fossil Cetacea (Mammalia) localities in Australia. *Memoirs of Museum Victoria* 61(2): 183–208.

The stratigraphy, age, lithology, and vertebrate fauna of all 56 pre-Pleistocene fossil Cetacea-bearing localities in Australia are reviewed. The majority of these localities occur in the state of Victoria, and are Miocene in age. The most complete cetacean fossils have been recovered from coastal exposures of the Upper Oligocene Jan Juc Formation, south-west of Torquay in the Torquay Basin (Victoria). The inadequately known fossil record of cetaceans in Australia is due to a lack of research, and not a lack of potentially fossiliferous rock outcrop.

### Keywords

Cetacea, Archaeoceti, Mysticeti, Odontoceti, Australia, localities, fossil record, Tertiary, Oligocene, Miocene, Pliocene

### Introduction

Australia has an incompletely known fossil record of cetaceans (whales, dolphins, and porpoises; Order Cetacea). The oldest fossil cetaceans from Australia are Early Oligocene, with the fossil record being best known from the Late Miocene–Early Pliocene (Fig. 1 for correlation of cetacean-bearing stratigraphic units). The majority of Australian fossil cetaceans described (but not necessarily published) have been derived from only a few locations. These fossil sites occur within the Paleogene–Neogene marine sedimentary basins along the southern margin of Victoria. Other described fossil cetaceans have been collected from South Australia and Tasmania, although fossil cetaceans from these states are less well represented in museums.

Mahoney and Ride (1975) provided a synopsis of fossil cetacean genera and species described from Australia with information on the history of collection and study. They did not include all cetaceans in institutional palaeontology collections. Fordyce (1982a, 1982b) published important taxonomic reviews of Australian fossil cetaceans based on museum collections. Bearlin (1987, 1988) continued studies on Australian fossil Cetacea, with analyses of Neogene mysticete specimens and their provenance. In all of these studies, research was conducted primarily on specimens in Museum Victoria, Melbourne (NMV), and to a lesser extent on fossils in the South Australian Museum and the School of Earth Sciences, University of Melbourne. The fossil cetaceans in the palaeontology collections of the Tasmanian Museum, Hobart and Queen Victoria Museum, Launceston remain largely unknown.

The Australian fossil record of cetaceans is so poorly known because little systematic prospecting has been carried out. All significant fossil cetaceans have been discovered by accident, often by amateur palaeontologists or members of the public. Initial steps to advance research are: 1, to identify where fossil cetaceans have previously been discovered in Australia; 2, determine the faunal compositions of these localities based on fossils in museum and other collections; 3, conduct a census of the sedimentary geology of these localities; and 4, determine the geological age of the fossil-bearing localities.

This review aims to document localities in Australia from which pre-Pleistocene fossil cetaceans have been recovered. Because this review is principally based on museum and university collections, it is unlikely that all localities have been recognised. Several large private collections exist that include significant material. If accurate locality and stratigraphic data occur with these specimens, it is likely that the real number of fossil cetacean localities is much larger. This review is intended to serve as a companion to Rich and co-workers' (1991) review of Tertiary terrestrial mammal localities.

### Overview of localities and the fossil record

The fossiliferous localities in Australia that have yielded cetaceans occur within the offshore and onshore marine, and in one case freshwater, sedimentary basins in south-eastern and southern central Australia. These areas of Paleogene–Neogene sedimentation correspond to the: Otway, Torquay, Port Phillip, and Gippsland basins in Victoria; St Vincent, Murray, Gambier and Lake Eyre basins in South Australia; and the Bass Basin in

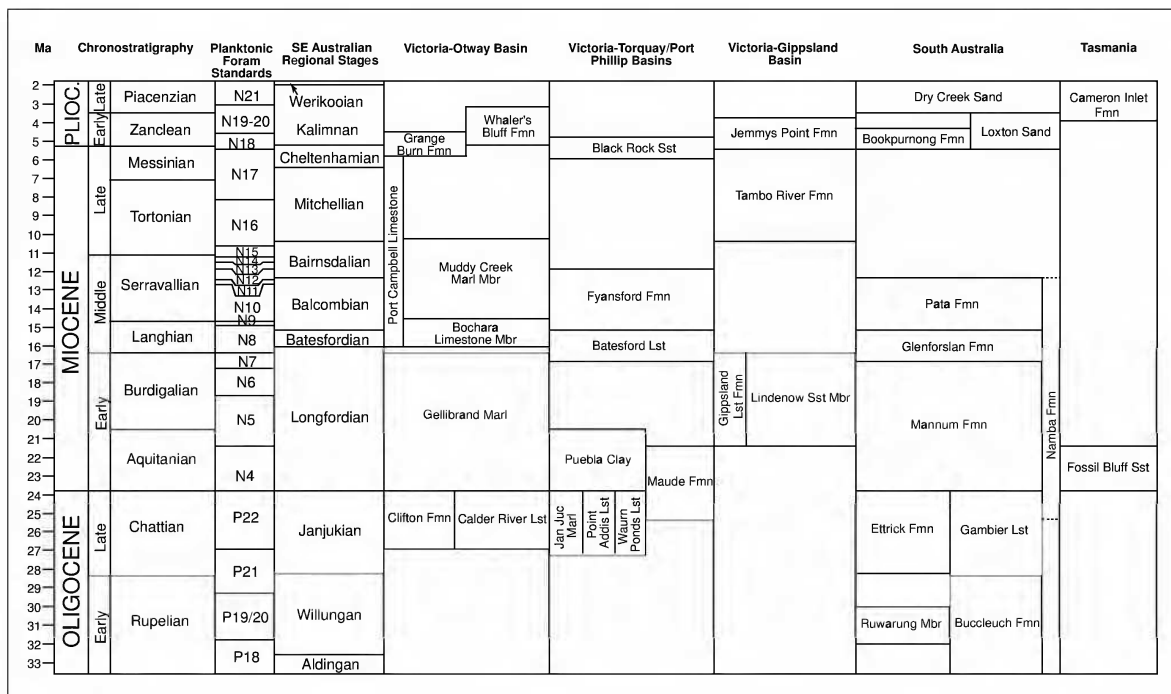


Figure 1. Correlation chart of Oligocene–Pliocene Australian fossil cetacean-bearing stratigraphic units. Abbreviations: Fmn=Formation; Lst=Limestone; Mbr=Member; Sst=Sandstone. Broken lines indicate uncertain maximum and minimum age ranges of stratigraphic units. Ages, chronostratigraphy, and planktonic foraminiferal zones modified from Alley et al. (1995) and Holdgate and Gallagher (2003).

Tasmania (Figs 2, 3). The most abundant and diverse fossil records of cetaceans occur in the Otway, Torquay, and Port Phillip basins of Victoria. However, the most complete and best-preserved fossil cetacean material is derived from the Torquay Basin in central coastal Victoria.

The most northern localities are those in the Lake Frome area in north-eastern South Australia (31°S), whereas the most southern localities occur offshore southern Tasmania (45°S). The stratigraphic record of cetaceans is most complete for the Miocene, with several localities in South Australia, Victoria, and Tasmania representing the Early, Middle, and Late Miocene (see below). However, most Miocene sites are either Middle or Late Miocene in age. The Late Oligocene record is becoming better known, with a higher diversity of cetaceans than previously recognised (Fitzgerald, 2003, 2004). It is important to note that most of the Late Oligocene fossil cetaceans can probably be referred to Mammalodontidae, and a new undescribed group of archaic toothed mysticetes. No fossil cetaceans have been recorded from the Eocene of Australia (Fordyce, 1982a, 1991). Other poorly documented stratigraphic intervals are the Early Oligocene, early Early Miocene and Late Pliocene.

In Australia, the fossil record of mysticetes is much better known than that for odontocetes (Bearlin, 1987; Fitzgerald, 2004). The Australian Late Oligocene–Late Pliocene record of Mysticeti is particularly informative because it documents

stem-group toothed mysticetes (Berta et al., 2003), the archaic baleen-bearing “cetotheres” in the Miocene, early records of Balaenopteridae in the Mid–Late Miocene (Bearlin, 1988), and the transition to a relatively modern mysticete fauna composed of balaenids and balaenopterids in the Late Miocene–early Pliocene (Bearlin, 1987, 1988; Fordyce, 1991).

The Australian fossil record of Odontoceti is known only in broad outlines. This reflects the paucity of complete skulls, preserving diagnostic features, in museum and university collections. There are only two records of fairly complete and diagnostic fossil odontocete skulls in Australia: an undescribed squalodontid from Victoria (Bearlin, 1982), and *Prosqualodon davidis* (Flynn, 1923, 1948) from Tasmania. The skull of the latter specimen is now lost (Mahoney and Ride, 1975) and the former skull lacks the rostrum and most of the dorsal surface of the cranium. However, the remainder of the holotype specimen of *P. davidis*, consisting of much of the postcranial skeleton and mandibles, is still extant in the collection of the Department of Geology, University of Tasmania. Most odontocete fossils are represented by isolated mandibles, teeth, periotics and tympanic bullae. An exception is an incompletely prepared, partially articulated, postcranial skeleton from the Late Oligocene of Victoria (NMV P48861). Although lacking cranial elements (apart from several teeth), the morphology of the scapula indicates that this specimen may represent a primitive eurhinodelphinid odontocete.

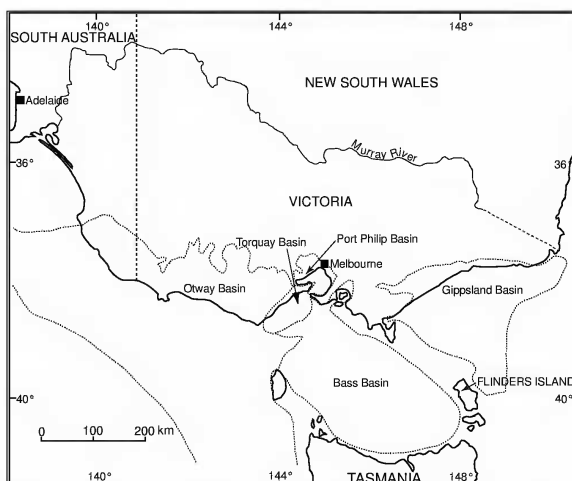


Figure 2. Tertiary sedimentary basins with fossil Cetacea localities in Victoria and Tasmania. Modified from Abele et al. (1988) and Holdgate and Gallagher (2003).

### Taxonomy

Systematic biologists have yet to reach a consensus on cetacean systematics and taxonomy. This is largely due to the publication of numerous divergent phylogenetic hypotheses, utilising both molecular and morphological data sets, over the last two decades (e.g., Arnason and Gullberg, 1994; Geisler and Luo, 1996; Heyning, 1989, 1997; Messenger and McGuire, 1998; Milinkovitch et al., 1993; Zhou, 1982). Higher classification schemes were reassessed by Geisler and Sanders (2003) but the more conventional classification of Fordyce and Muizon (2001) is followed herein. The classification of non-cetacean mammals follows McKenna and Bell (1997). For non-mammalian tetrapods, osteichthyans, and most chondrichthyans, the classification of Carroll (1988) is used. Some modifications to chondrichthyan taxonomy presented in Carroll (1988) and Kemp (1991) have been made following a recent review by Purdy and colleagues (2001). Fossil species of great-toothed sharks are referred to the genus *Carcharodon*, and not *Carcharocles*, following Gottfried and Fordyce (2001).

### Faunal lists

Few Australian workers have studied Cainozoic marine vertebrate faunas in detail, with notable exceptions being Bearlin (1987), Chapman and Cudmore (1924), Chapman and Pritchard (1904, 1907), Fordyce (1984, 1991), Kemp (1970, 1982, 1991), and Pledge (1985). Kemp (1991) outlined the various biases affecting the taxonomic compositions of chondrichthyan faunas in Australia, and his conclusions may be applied to cetaceans. Most of the substantial Tertiary marine vertebrate holdings of Museum Victoria were obtained prior to 1980. Indeed, most of the collection of Cainozoic marine vertebrate fossils dates from the first half of the twentieth century. It is, therefore, inevitable that identifications and alpha taxonomic

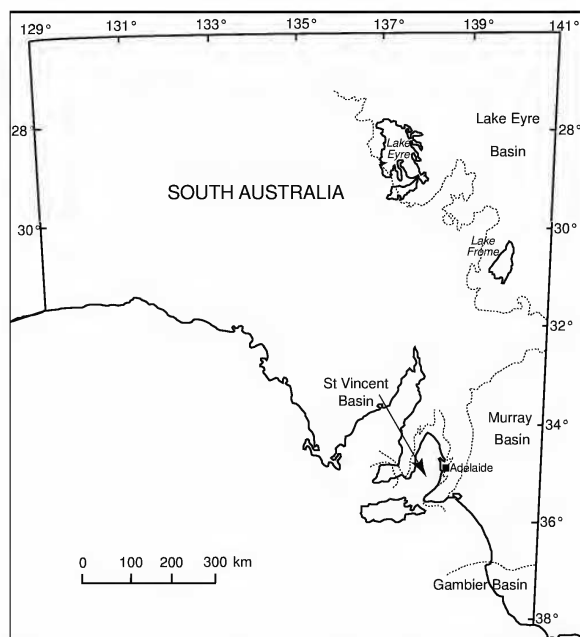


Figure 3. Tertiary sedimentary basins with fossil Cetacea localities in South Australia. Modified from Alley et al. (1995).

studies were influenced by the taxonomic references of the time and contemporary philosophical approaches to systematics. The faunal lists presented herein reflect these biases. However, given the paucity of new material (apart from cetaceans) added to museum collections over the last 30 years, it is unlikely that the taxonomy requires major reassessment. Of more singular importance is the incomplete nature of the faunal lists, due to the lack of identification of many specimens. It is highly probable that the faunal lists represent artificially impoverished faunas, particularly of marine tetrapods and osteichthyan fish.

For cetaceans and other marine tetrapods, faunal lists have been compiled from my personal observations and consultation of published (Bearlin, 1988; Fordyce, 1982a, 1984, 1991; Pledge, 1985) and unpublished (Bearlin, 1987) studies. Terrestrial and freshwater vertebrate faunas were adopted from Rich and others (1991), and unpublished data provided by K. Piper. Chondrichthyan and osteichthyan faunas were adapted from information in Kemp (1978, 1991), Pledge (1985) and Stinton (1958, 1963) as well as my own observations. Although Pledge (1967) reviewed South Australian Tertiary chondrichthyans, his published localities for chondrichthyans cannot be correlated with South Australian cetacean localities. Many of the identifications of marine tetrapods, and their taxonomic affinities, are preliminary.

Information on the Australian Cainozoic fossil record of marine birds may be found in: Finlayson (1938), Glaessner (1955), Jenkins (1974, 1990), Simpson (1957, 1959, 1965, 1970), Rich (1975), Vickers-Rich (1991), Vickers-Rich and Rich (1993) and Wilkinson (1969). For more detailed informa-

tion on Cainozoic fossil marine fish see Chapman (1913, 1917a, 1930), Chapman and Cudmore (1924), Chapman and Pritchard (1904, 1907) and Kemp (1991).

### Localities

For the purposes of this review, a locality is defined as a limited area where fossils have been derived from one particular stratigraphic unit. However, there is some variation in the use of the term “locality” when applied to sites that have yielded fossil cetaceans. For example, cetacean fossils have been recovered from an area around Bird Rock, Torquay, which encompasses outcrop in the shore platform, and in the cliff sections, at varying heights above the base of the cliff. Furthermore, fossils may have been derived from an area in the immediate vicinity of the Bird Rock stack, or up to 150 m south-west of Bird Rock. This contrasts with localities such as Clifton Bank, along Muddy Creek, where there is only a small area of outcrop within a limited area. In most cases, field collection data for specimens is not detailed enough to enable precise limits to be placed on the area of a locality. Hence, these localities have a relatively broad definition.

### Stratigraphy

Unless otherwise indicated, stratigraphic nomenclature follows that of Abele and colleagues (1988) and Holdgate and Gallagher (2003) for Victoria, and Alley and co-workers (1995) for South Australia. Determination of the stratigraphic position of most localities was based on work in Abele and colleagues (1988, and references therein), data presented by Alley and others (1995), and Lukasik and James (1998).

### Australian fossil Cetacea localities

#### VICTORIA (Fig. 4)

##### 1. The Otway Basin (Fig.5)

##### 1.1 Dutton Way, Portland

**Geographic location.** This site consists of several disjunct points along south-south-east facing sea cliffs and beach on the north-west side of Portland Bay, north of Portland (38°19'S, 141°38'E). Fragmentary material has also been collected from reefs and the seafloor in Portland Bay, in water depths of up to 100 m.

**Stratigraphic position.** The fossiliferous horizon that has yielded fossil cetaceans has been identified as a phosphatic nodule bed at the base of the Whaler's Bluff Formation.

**Age.** Early Pliocene. The onshore Whaler's Bluff Formation has been dated to zones N18-N19 (Mallett, 1977). Dating of the offshore deposits of the Whaler's Bluff Formation indicate that sedimentation continued into the mid-Pliocene (zones N19-N21) (Holdgate and Gallagher, 2003). It is likely that most of the fossil cetacean material was derived from the nodule horizon and therefore has a maximum age of earliest Pliocene.

**Lithology.** The main lithologies present include a basal phosphatic nodule bed, fossiliferous clays, oyster beds, and sandy limestones (Holdgate and Gallagher, 2003).

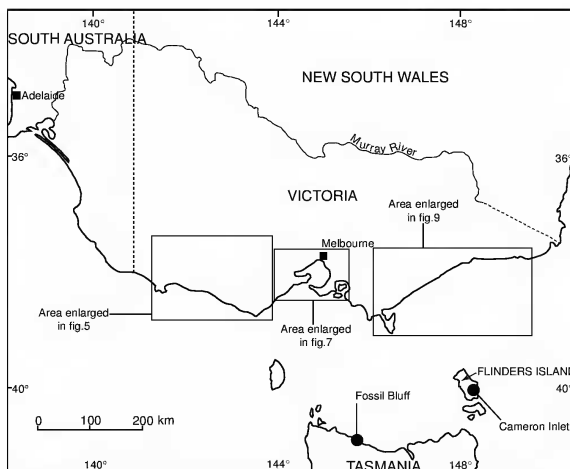


Figure 4. Areas with fossil cetacean-bearing localities in Victoria and Tasmania. Solid circles represent fossil Cetacea localities. Modified from Abele et al. (1988) and Holdgate and Gallagher (2003).

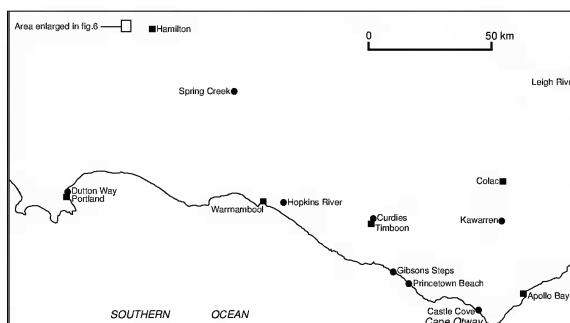


Figure 5. Fossil Cetacea localities in the Otway Basin, western Victoria. Solid circles represent fossil Cetacea localities.

**Material.** All worn, isolated elements: cranial fragments, periotics, tympanics, teeth, vertebrae, rib fragments.

**Fauna.** *Carcharodon megalodon*, *Carcharodon carcharias*, *Isurus hastalis*, *Isurus* sp., Palorcheistidae, Vombatidae, Macropodidae, Ektopodontidae, ?Phocidae, Balaenidae, *Balaenoptera* sp., *Megaptera* sp., Physeteridae, Ziphiidae, Delphinidae: 2 species.

##### 1.2 Arch Site, Grange Burn (Fig.6 for localities 1.2–1.4)

**Geographic location.** Resting on a quartz porphyry bar at the base of a low cliff on the southern bank of Grange Burn, opposite a natural arch, immediately north of “The Caves” property, 8 km west of Hamilton, western Victoria (near 37°43'30"S, 141°56'0"E) (Bearlin, 1987).

**Stratigraphic position.** Bochara Limestone Member, Port Campbell Limestone, unconformably overlying Devonian Rocklands Rhyolite.



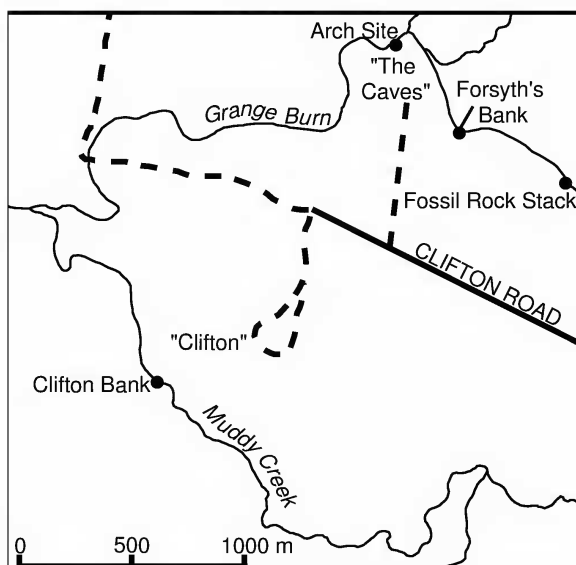


Figure 6. Fossil Cetacea localities in the Grange Burn area, west of Hamilton in western Victoria. Solid circles represent fossil Cetacea localities.

**Age.** Early Middle Miocene. The foraminifera *Lepidocyclina howchini* in the matrix suggests a zone N8–N9 (Batesfordian) age for the cetacean fossils from this locality (Bearlin, 1987).

**Lithology.** Yellow-brown bryozoal calcarenite.

**Material.** One partial skeleton.

**Fauna.** *Carcharodon megalodon*, *Isurus hastalis*, *Pelocetus* sp.

### 1.3 Clifton Bank

**Geographic location.** Low cliffs above the riverbank on the western and eastern sides of Muddy Creek (south of the junction of Grange Burn and Muddy Creek), and due west of the "Clifton" property, located 8 km west of Hamilton (near 37°43'30"S, 141°56'0"E).

**Stratigraphic position.** Muddy Creek Marl Member, Port Campbell Limestone. In more complete sections along Grange Burn, e.g. at Pat's Gully (see Gill, 1957), the Muddy Creek Marl is conformably underlain by the Bochara Limestone (Gill, 1957), and disconformably overlain by the Grange Burn Formation.

**Age.** Middle Middle Miocene to early Late Miocene. Sr/Sr dating of shells from 1 m below the base of the Grange Burn Formation, within the Muddy Creek Marl, yielded an age of 10.8 Ma (Dickinson et al., 2002). The presence of the foraminiferan *Orbulina suturalis* indicates a zone N10 age (Middle Miocene, Serravallian, 12–14 Ma) (Abele et al., 1988). However, the Muddy Creek Marl can range as high as zone N16 (up to ~8 Ma) (Singleton et al., 1976). *Acacia* pollen have

been recorded from the base of the Muddy Creek Marl, at Clifton Bank, which indicate that this member lies above the top of the *Cyatheacidites annulatus* Zone (Harris, 1971); this suggests that the Muddy Creek Marl Member is younger than 15 Ma. Gill (1957) suggested a Middle or Lower Miocene age (Balcombian) for the Muddy Creek Marl.

**Lithology.** Richly fossiliferous grey silty marl.

**Material.** Fossil cetacean elements are generally very well preserved, although no articulated skulls and skeletons have yet been recovered from this unit. Elements preserved include vertebrae, ribs, and periotics.

**Fauna.** *Carcharias* sp., *Carcharias taurus*, *Odontaspis acutissima*, *Isurus hastalis*, *Isurus retroflexus*, *Isurus desori*, *Isurus planus*, *Isurus* cf. *paucus*, *Isurus* sp., *Carcharodon megalodon*, *Carcharodon* sp., *Galeocerdo aduncus*, *Notorynchus primigenius*, *Dasyatidae*, *Heterenchelys regularis*, *Muraenesox obrutus*, *Hypomesus glaber*, *Merluccius fimbriatus*, *Trachichthodes salebrosus*, *Sebastodes fissicostatus*, *Sillago pliocaenica*, *Diodon formosus*, *Balaenidae*, *Scaldicetus lodgei*, cf. *Physeter* sp., *Odontoceti* indet.

### 1.4 Forsyth's Bank to Fossil Rock Stack

**Geographic location.** River bank and river bed exposures along and in Grange Burn, south-east of "The Caves" homestead, 8 km west of Hamilton (37°43'42±03"S, 141°56'40±04"E).

**Stratigraphic position.** Grange Burn Formation, unconformably overlying the Muddy Creek Marl. The base of the Grange Burn Formation is marked by a phosphatic nodule bed horizon (Gill, 1957; Dickinson et al., 2002; Holdgate and Gallagher, 2003). In most sections where the top of the Grange Burn Formation is exposed, a basalt layer disconformably overlies the marine sediments (Gill, 1957). Further to the south-east along the Grange Burn, a terrestrial palaeosol facies is present between the Grange Burn Formation and the basalt.

**Age.** The Grange Burn Formation has generally been considered as Kalimnan (Early Pliocene) in age, due to the composition of the rich invertebrate macrofauna (Gill, 1957). Foraminifera dates indicate a zone N17 age (Mallett, 1977). The basalt above the Grange Burn Formation has been dated to 4.35 Ma using K-Ar (Turnbull et al., 1965). More recently, Sr/Sr dates from the base of the Grange Burn Formation indicated a 4.0–5.0 Ma maximum age for the formation (Dickinson et al., 2002). These data indicate an earliest Early Pliocene age for the Grange Burn Formation.

**Lithology.** Shelly marl and sandy to pebbly limestone (Holdgate and Gallagher, 2003).

**Material.** As is typical of most Mio-Pliocene nodule bed fossil vertebrate material in Victoria, fossils are often rolled, polished, and broken. Almost all specimens represent isolated elements, with associated material being very rare. Typically preserved elements include partial rostra, cranial fragments, isolated periotics and tympanic bullae, teeth, incomplete mandibles, vertebrae, and ribs.

*Fauna.* *Heterodontus cainozoicus*, *Carcharodon megalodon*, *Carcharodon carcharias*, *Isurus escheri*, *Isurus hastalis*, *Myliobatis* sp., *Edaphodon sweeti*, *Ischyodus* cf. *dolloi*, *Kurrabi* sp., Phocidae, “Cetotheriidae”, *Balaenoptera* sp., cf. *Scaldicetus* sp., cf. *Physeter* sp., cf. *Mesoplodon* sp., ?Delphinidae.

### 1.5 Spring Creek

*Geographic location.* Bed of Spring Creek, near Minhamite, 40 km south-east of Hamilton (near 37°59'S, 142°20'E).

*Stratigraphic position.* Unnamed unit (Abele et al., 1988). This unit is probably laterally equivalent to the Grange Burn Formation. Gill (1957) mentioned a Kalimnan-aged location “from Goodwood station near Minhamite Railway Station 25 miles (40.2 km) SE of Hamilton” (p. 152).

*Age.* Presumed Late Miocene–Early Pliocene. T.A. Darragh (pers. comm. to G.G. Simpson, cited in Simpson (1970)) has suggested a Cheltenhamian (Upper Miocene) or older age for the Spring Creek beds near Minhamite. Simpson (1970) suggested that the Spring Creek locality was equivalent in age to the Black Rock Sandstone at Beaumaris.

*Lithology.* Fossiliferous green-grey marly fine sand approximately 1 m thick (Abele et al., 1988).

*Material.* Worn and polished isolated elements: periotics and indeterminate bone fragments.

*Fauna.* *Pseudaptenodytes macraei*, *Balaenoptera* sp.

### 1.6 Kawarren

*Geographic location.* Old “Alkemade’s Quarry”, slightly north of Kawarren railway station, on the steep north bank of Loves Creek, Kawarren, about 19 km south of Colac (near 38°29'S, 143°35'E).

*Stratigraphic position.* Clifton Formation (Abele et al., 1988; McHaffie and Inan, 1988).

*Age.* In the north-east margins of the Port Campbell Embayment, the Clifton Formation is Late Oligocene (Abele et al., 1988).

*Lithology.* The Clifton Formation is generally a medium-coarse-grained calcarenite, with about 10% quartz and limonite sand (Tickell et al., 1992). At the Kawarren Quarry, this unit consists of friable, pale yellow limestone interbedded with harder crystalline bands (McHaffie and Inan, 1988). All of the vertebrate fossils have been recovered from the more friable calcarenite layers.

*Material.* Generally well-preserved isolated elements, exhibiting a low degree of rolling. Elements preserved include teeth, ribs and bone fragments.

*Fauna.* *Carcharias* sp., *Isurus* sp., *Isurus desori*, *Carcharoides* sp., *Carcharoides totuserratus*, *Carcharodon angustidens*, ?Mysticeti new family.

### 1.7 Leigh River

*Geographic location.* Outcrop on the eastern bank of the Leigh River, about 5 km north of Shelford, 46 km north-east of Geelong (near 38°00'S, 143°58'E).

*Stratigraphic position.* Middle section of the Gellibrand Marl (Abele et al., 1988; Dickinson et al., 2002).

*Age.* Probably Early Miocene. In the north-east part of the Port Campbell Embayment, the Gellibrand Marl ranges in age from Late Oligocene to Middle Miocene (Abele et al., 1988). Outcrop along the Leigh River is Early Miocene in age, as the Late Oligocene-aged base of the formation is not exposed, and the youngest Middle Miocene (Bairnsdalian) section has probably been eroded, or not deposited, due to the Leigh River locality being at the embayment margin (Abele et al., 1988).

*Lithology.* Marl, calcareous silt, clay, and sand with minor calcarenite layers.

*Material.* One well-preserved isolated tooth.

*Fauna.* *Isurus* sp., Cetacea indet.

### 1.8 Hopkins River

*Geographic location.* North end of outcrop in a quarry on the west bank of the Hopkins River, 150 m south of the Princes Highway bridge over the Hopkins River, near Allansford, about 10 km east of Warrnambool (near 38°23'S, 142°35'E).

*Stratigraphic position.* Port Campbell Limestone sensu stricto (Abele et al., 1988; Tickell et al., 1992).

*Age.* Middle–Late Miocene, zones N11–N17 (Holdgate and Gallagher, 2003).

*Lithology.* Yellow fine-grained calcarenite.

*Material.* A fairly well-preserved posterior part of mandible with two large conical teeth in place.

*Fauna.* cf. *Scaldicetus* sp.

### 1.9 Gibson’s Steps

*Geographic location.* Cliff at Gibson’s Steps, approximately 12 km east of Port Campbell, western Victoria (near 38°40'S, 143°07'E).

*Stratigraphic position.* Port Campbell Limestone (Bearlin, 1987; Abele et al., 1988; Tickell et al., 1992).

*Age.* Bairnsdalian, Middle Miocene, zone N10 (Bearlin, 1987).

*Lithology.* Yellow-grey fine-grained calcarenite.

*Material.* One partial skeleton

*Fauna.* “Cetotheriidae”.

### 1.10 Curdie

*Geographic location.* “Kurdeez” Quarry (Victorian Agricultural Lime Ltd), 5 km north-north-west of Curdie, near Timboon (approximately 38°27'S, 142°56'E).

*Stratigraphic position.* Port Campbell Limestone.

*Age.* Balcombian, correlated with zone N10, Serravallian, Middle Miocene (Bearlin, 1987).

*Lithology.* Calcarenites.

*Material.* One partial skeleton.

*Fauna.* ?Balaenopteridae.

### 1.11 Princetown Beach

*Geographic location.* Near Point Ronald, Princetown, 18 km east of Port Campbell, western Victoria (38°42'S, 143°09'E).

*Stratigraphic position.* Nodule bed within the Clifton Formation.

*Age.* Late Oligocene. Below the unnamed nodule horizon, shells have given Sr/Sr dates of 27.4 Ma (Holdgate and Gallagher, 2003). Immediately above the nodule bed Sr/Sr dates average ~24.0 Ma. Foraminifera from the Clifton Formation indicate a zone P21b-P22 age (Late Oligocene).

*Lithology.* Thin horizon of phosphate and limonite nodules within limestone-sandy limestone matrix.

*Material.* One worn and polished incomplete rib.

*Fauna.* *Odontaspis* sp., Cetacea indet.

### 1.12 Castle Cove

*Geographic location.* One of two possible locations: (1) type locality for the Calder River Limestone along the south-eastern bank of the Calder River, north-west of Hordern Vale, or (2) on the coast 1.7 km south-east of Castle Cove. Both sites are on the western side of Cape Otway, and east of Point Reginald, in the Aire district (near 38°47'S, 143°25'E). Etheridge (1878) noted that the holotype tooth of *Parasqualodon wilkinsoni* was found west of the Aire River.

*Stratigraphic position.* Calder River Limestone. Fordyce (1982a) suggested that the holotype specimen of *Parasqualodon wilkinsoni* was derived from the Calder River Limestone, despite the fact that there is no direct evidence that would indicate such a derivation. However, there are two lines of evidence that indirectly suggest the provenance of the holotype of *Parasqualodon wilkinsoni*: (1) the holotype tooth preserves distinctive features suggesting affinities with *Prosqualodon davidis* (indeed, this isolated tooth may be congeneric with *P. davidis*, or even conspecific); the *Prosqualodontidae* is only known from Late Oligocene–earliest Miocene deposits; (2) McCoy (1867a) stated that the holotype tooth was collected from sandy beds at Castle Cove on the Cape Otway coast; the only fossiliferous marine sediments in this area, which are of suitable age to yield a *prosqualodontid* tooth, are those of the Calder River Limestone.

*Age.* Late Oligocene.

*Lithology.* Sandy bryozoal calcarenite with a thin discontinuous basal layer of phosphatic nodules and quartz pebbles (Abele et al., 1988).

*Material.* One tooth.

*Fauna.* *Prosqualodon* sp. (= *Parasqualodon wilkinsoni*).

## 2. The Torquay Basin (Fig.7)

### 2.1 Split Point (Fig.8 for localities 2.1–2.7)

*Geographic location.* Towards lighthouse, at Split Point, near Aireys Inlet, 49 km south-west of Geelong (near 38°28'S, 144°06'E).

*Stratigraphic position.* Point Addis Limestone Member (Webb, 1995).

*Age.* Late Oligocene.

*Lithology.* Yellow sandy bryozoal calcarenite.

*Material.* One incomplete anterior caudal vertebra, and one worn tooth.

*Fauna.* *Carcharias macrotus*, *Carcharoides totuserratus*, Cetacea indet.

### 2.2 Point Addis

*Geographic location.* Cliffs on southern side of Point Addis, south-west of Torquay, central coastal Victoria (38°23'S, 144°15'E).

*Stratigraphic position.* Point Addis Limestone. Most vertebrate fossils have been collected from the base of the upper member of the Point Addis Limestone (Nicolaidis and Wallace, 1997; Webb, 1995).

*Age.* Late Oligocene (Abele et al., 1988; Holdgate and Gallagher, 2003).

*Lithology.* Ferruginous intraclastic conglomerate with abraded shelly and vertebrate skeletal components (Nicolaidis and Wallace, 1997; Webb, 1995). This horizon directly overlies a regionally extensive hardground (Nicolaidis and Wallace, 1997; Webb, 1995).

*Material.* Isolated elements: teeth, tympanic bullae, rare post-cranial remains. The material is usually broken and worn.

*Fauna.* *Mammalodontidae*.

### 2.3 Bells Headland

*Geographic location.* 300 m south-west of Bells Beach, south-west of Torquay (near 38°22'S, 144°16'E).

*Stratigraphic position.* Lower beds of the Point Addis Limestone (Abele et al., 1988).

*Age.* Late Oligocene.

*Lithology.* Sandy bryozoal calcarenite (Abele et al., 1988).

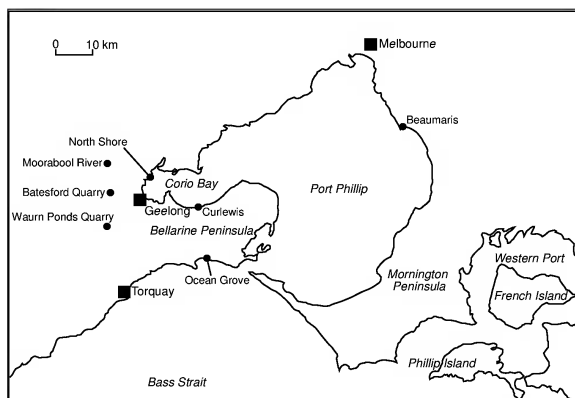


Figure 7. Fossil Cetacea localities in the Torquay and Port Phillip basins, central coastal Victoria. Solid circles represent fossil Cetacea localities. Modified from Holdgate and Gallagher (2003).

**Material.** Fossil preservation is generally very good. Cetacean material consists of: one skull and associated ear bones; associated vertebrae, and bone fragments.

**Fauna.** Mysticeti new family; genus and species 2.

## 2.4 Bells Beach

**Geographic location.** On shore platform, low tide mark, base of low cliffs at north-east end of Bells Beach, south-west of Torquay, central coastal Victoria ( $38^{\circ}22'S$ ,  $144^{\circ}17'E$ ).

**Stratigraphic position.** Point Addis Limestone

**Age.** Late Oligocene

**Lithology.** Yellow bryozoal calcarenite (Abele et al., 1988).

**Material.** One partially articulated incomplete skeleton, isolated periotics, and vertebrae.

**Fauna.** *Carcharodon angustidens*, Mammalodontidae genus and species indet 1.

## 2.5 Rocky Point

**Geographic location.** Low cliffs at Rocky Point, small headland at northern-most end of Bells Beach, about 250 m NE of Bells Beach, south-west of Torquay (near  $38^{\circ}22'S$ ,  $144^{\circ}17'E$ ).

**Stratigraphic position.** ?Lower Jan Juc Marl.

**Age.** ?Late Oligocene.

**Lithology.** Yellow-orange silty and sandy marls.

**Material.** Indeterminate bone fragments.

**Fauna.** Cetacea indet.

## 2.6 Deadman's Gully

**Geographic location.** Cliff exposures 600 m south-west of Fishermans Steps, near Deadman's Gully, south-west of Torquay, central coastal Victoria (near  $38^{\circ}20'S$ ,  $144^{\circ}18'E$ ).

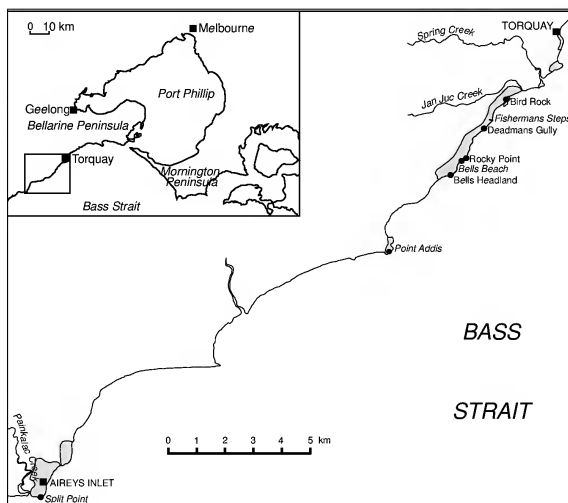


Figure 8. Late Oligocene fossil Cetacea localities on the coast south-west of Torquay, in central coastal Victoria. Shaded areas represent coastal outcrop of the Oligocene-Miocene Torquay Group. Solid circles represent fossil Cetacea localities.

**Stratigraphic position.** Jan Juc Marl, based on the presence of the molluscs *Liratomina intertexta* and *Chione halli* (which are restricted to the Jan Juc Marl, T.A. Darragh, pers. comm.).

**Age.** Late Oligocene.

**Lithology.** Grey-yellow glauconitic and pyritic carbonate-cemented calcarenite.

**Material.** One partially articulated incomplete skeleton: skull, mandibles, teeth, tympanics, thyrohyal, atlas, axis, cervical vertebra, ribs, scapulae, radius.

**Faunal.** Mysticeti new family, genus and species 1.

## 2.7 Bird Rock

**Geographic location.** Bluff adjacent to Bird Rock stack and cliffs to the south-west, and shore platform exposures from Bird Rock in the north-east, extending 250 m to the south-west; south-west of Torquay, central coastal Victoria ( $38^{\circ}20'54''S$ ,  $144^{\circ}18'35''E$ ).

**Stratigraphic position.** Upper Jan Juc Marl (Holdgate and Gallagher, 2003; Webb, 1995).

**Age.** Late Oligocene. Siesser (1979) suggested that the Oligocene-Miocene boundary occurs 2.5 m below the Jan Juc Marl-Puebla Clay contact. Li and colleagues (1999) noted that the local nannoplankton datum used by Siesser (1979) to estimate the position of the Oligocene-Miocene boundary, is no longer valid because the age of this datum is ~24.5 Ma, while the recognised date of the Oligocene-Miocene boundary is 23.8–23.9 Ma (Berggren et al., 1995). Li and others (1999) provided foraminiferal biofacies evidence indicating that the top of the Jan Juc Marl corresponded to the Late Oligocene-Early

Miocene boundary. Furthermore, the Jan Juc Marl–Puebla Clay contact has yielded Sr/Sr dates of  $23 \pm 1$  Ma (Kelly et al., 2001), consistent with the Oligo–Miocene boundary occurring at the Jan Juc Marl–Puebla Clay contact, and not within the Jan Juc Marl. Foraminifera from the Jan Juc Marl correlate this formation with international foram zones P21–P22, and therefore indicate a Late Oligocene age (Holdgate and Gallagher, 2003). Sr/Sr dates have yielded an age of 23.9–27.4 Ma for the Jan Juc Marl exposed at Bird Rock (Dickinson, 2002; Holdgate and Gallagher, 2003). These data support a Late Oligocene (Chatian) age for the Jan Juc Marl, and indicate that the beginning of the Early Miocene occurs immediately above the top of the Jan Juc Marl, in the Puebla Clay.

**Lithology.** Silty glauconitic marl and clayey sandy glauconitic calcarenite (Abele, 1979; Glover, 1955; Holdgate and Gallagher, 2003; Raggatt and Crespin, 1955; Webb, 1995).

**Material.** Fossil preservation is generally fairly good, however fossils from the upper beds exposed in the bluff are often corroded. Typical elements preserved include ribs, vertebrae, teeth, tympanics, and periotics. Less common are skulls and partially articulated skeletons.

**Fauna.** *Heterodontus cainozoicus*, *Carcharias elegans*, *Carcharias taurus*, *Carcharias* sp., *Odontaspis incurva*, *Carcharoides totuserratus*, *Carcharodon angustidens*, *Isurus desori*, *Isurus planus*, *Isurus* sp., *Dasyatis* sp., *Myliobatis* sp., *Megalops lissa* (Stinton, 1958), *Pterothrissus pervetustus* (Stinton, 1958), *Heterenchelys regularis* (Stinton, 1963), *Astroconger rostratus* (Stinton, 1958), *Urconger rectus* (Stinton, 1963), *Merluccius fimbriatus*, *Gadus referus* (Stinton, 1958), *Ophidion granosum* (Stinton, 1963), *Trachichthodes salebrosus* (Stinton, 1958), *Cleidopus carvernosus* (Stinton, 1963), *Sillago pliocaenica* (Stinton, 1958), *Coelorhynchus elevatus*, *Xiphias* sp., *Aves* indet., *Mysticeti* family indet., *Mammalodon colliveri* (Pritchard, 1939), *Mammalodon* sp., *Mammalodon* new species 1, *Mysticeti* new family, *Prosqualodon* sp., ?*Eurhinodelphinidae*.

## 2.8 Waurm Ponds Quarry

**Geographic location.** Waurm Ponds Quarry, operated by Blue Circle Southern Cement Ltd, south of Waurm Ponds (near 38°12'S, 144°16'E).

**Stratigraphic position.** Waurm Ponds Limestone Member of the Jan Juc Formation; a lateral equivalent of the lower part of the Point Addis Limestone (Holdgate and Gallagher, 2003; Nicolaides and Wallace, 1997).

**Age.** Late Oligocene (~24–27 Ma) (Abele et al., 1988; Holdgate and Gallagher, 2003; Nicolaides and Wallace, 1997).

**Lithology.** Bryozoal calcarenite with some interbedded marls. These sediments are capped by a subaerial exposure surface that is laterally equivalent to a similar horizon at Point Addis. At Waurm Ponds Quarry, this horizon is heavily cemented (Abele et al., 1988; Holdgate and Gallagher, 2003; Nicolaides and Wallace, 1997; Webb, 1995).

**Material.** The completeness and quality of preservation of fossil cetacean material varies. However, the vast majority of cetacean fossils consist of disarticulated and isolated elements. Some fossils preserve fine surface detail on bones and teeth, whereas others are highly polished and worn with no surface detail present.

**Fauna.** *Carcharias taurus*, *Carcharias macrotus*, *Carcharoides totuserratus*, *Carcharodon angustidens*, *Isurus desori*, *Isurus* sp., ?*Lamna catlica*, *Lamna* sp., *Carcharhinus* sp., *Galeocerdo* sp., *Notorynchus cepedianus*, *Myliobatis* sp., *Diprotodontidae* (D. Pickering and T. Rich pers. comm.), cf. *Mammalodon colliveri*, *Mammalodon* sp., *Mammalodontidae* sp. indet., “*Cetotheriidae*”, *Mysticeti* new genus, *Mysticeti* family indet., cf. *Squalodontidae* indet., *Odontoceti* family indet.

## 2.9 Ocean Grove

**Geographic location.** Near Ocean Grove, on the Bass Strait side of the Bellarine Peninsula (near 38°15'S, 144°31'E).

**Stratigraphic position.** Puebla Clay (Abele et al., 1988).

**Age.** Early Longfordian (Early Miocene).

**Lithology.** Calcareous sand (Abele et al., 1988).

**Material.** Bone fragments.

**Fauna.** Cetacea indet.

## 3. The Port Phillip Basin (Fig.7)

### 3.1 Batesford Quarry

**Geographic location.** Australian Cement Company quarry south of Batesford, on the western bank of the Moorabool River, west of Geelong (38°06'S, 144°17'E).

**Stratigraphic position.** Batesford Limestone; unconformably overlies Palaeozoic granite, and grades conformably up into the overlying Pyansford Formation (Abele et al., 1988; Holdgate and Gallagher, 2003; Webb, 1995).

**Age.** The lower 21 m of the Batesford Limestone is Longfordian (Lower Miocene) in age, whereas the upper 12 m of the formation is the *Lepidocyclina*-bearing type section of the uppermost Lower to lower Middle Miocene Batesfordian local marine stage (Holdgate and Gallagher, 2003).

**Lithology.** Fossil cetaceans have been recovered from the basal beds, which are composed of calcareous sand and gravel. The upper Batesfordian part of the formation consists of biocalcarene (Abele et al., 1988; Bowler, 1963; Webb, 1995).

**Material.** In both upper and lower parts of the Batesford Limestone, cetacean fossils are generally well preserved with only slight mineralisation of original bone. The majority of cetacean fossils have been found in the Batesfordian-age upper beds. Rib fragments and vertebrae are the most commonly represented elements, with tympanic bullae being poorly represented. Elements of the appendicular skeleton and cranial remains are very rare. Only two skeletons represented by associated elements have been recovered from Batesford Quarry.

*Fauna.* *Orectolobus* sp., *Carcharias taurus*, *Carcharodon megalodon*, *Isurus desori*, *Isurus hastalis*, *Isurus oxyrinchus*, *Isurus* cf. *oxyrinchus*, *Isurus planus*, *Isurus retroflexus*, *Isurus* cf. *paucus*, *Isurus* sp., Lamnidae incerta sedis, *Carcharhinus* cf. *brachyurus*, *Carcharhinus* sp., *Galeocerdo aduncus*, *Sphyrna* sp., *Notorynchus primigenius*, *Pristiophorus lanceolatus*, *Labrodon* sp., Spheniscidae, Diprotodontidae indet., “Cetotheriidae” indet., Physeteridae, ?Squalodontidae new genus and new species.

### 3.2 Moorabool River

*Geographic location.* North-west of Geelong (near 37°56'S, 144°09'E).

*Stratigraphic position.* Lower Maude Formation (Abele et al., 1988).

*Age.* Latest Late Oligocene–earliest Miocene (zones P22–N4) (Abele et al., 1988; Holdgate and Gallagher, 2003).

*Lithology.* Shelly bryozoal calcarenite.

*Material.* Cetacean material consists of one tympanic bulla and bone fragments.

*Fauna.* *Heterodontus cainozoicus*, *Carcharias* sp., *Isurus* sp., cf. Mammalodontidae.

### 3.3 North Shore, Corio Bay

*Geographic location.* Outcrop along north shore of Corio Bay, near Geelong (near 38°06'S, 144°24'E).

*Stratigraphic position.* Fyansford Formation (Abele et al., 1988).

*Age.* Youngest part of the Fyansford Formation, representing zone N12 (Bairnsdalian, Middle Miocene) (Abele et al., 1988).

*Lithology.* Basal sandy calcarenite passing upwards into calcareous silt and clay with sandy calcarenite interbeds (Abele et al., 1988).

*Material.* Bone fragments.

*Fauna.* *Lamna* sp., Cetacea indet.

### 3.4 Curlewis

*Geographic location.* Cliff sections along the northern side of the Bellarine Peninsula, near Curlewis (near 38°11'S, 144°30'E).

*Stratigraphic position.* Fyansford Formation (Abele et al., 1988).

*Age.* Early Middle Miocene (Abele et al., 1988).

*Lithology.* Calcareous clay and marl with thin bryozoal calcarenite interbeds (Abele et al., 1988).

*Material.* Bone fragments.

*Fauna.* *Heterodontus cainozoicus*, *Isurus hastalis*, *Trachichthodes salebrosus* (Stinton, 1958), *Diodon* sp., Cetacea indet.

### 3.5 Beaumaris

*Geographic location.* Coastal exposures located east of Rickett's Point on the west shore of Beaumaris Bay, north-east shore of Port Phillip Bay (37°59'S, 145°03'E).

*Stratigraphic position.* Basal Black Rock Sandstone (Abele et al., 1988; Holdgate and Gallagher, 2003).

*Age.* Cheltenhamian to Kalimnan (latest Late Miocene–earliest Early Pliocene) (Abele et al., 1988; Dickinson et al., 2002; Gill, 1957; Holdgate and Gallagher, 2003; Mallett, 1977).

*Lithology.* Most fossil vertebrates have been recovered from a layer of ferruginous and phosphatic nodules in a matrix of quartz sand and gravel. This nodule bed occurs at the base of the Black Rock Sandstone. Less abundant fossil vertebrates occur in the sediments immediately above the nodule horizon, this layer consisting of calcareous sandstone and sandy marl (Abele et al., 1988; Gill, 1957; Singleton, 1941).

*Material.* Cetacean fossils derived from the nodule bed consist of fragmentary, isolated elements that are usually highly worn and polished, having undergone significant post-mortem transport. These fossils include indeterminate bone fragments, ribs, vertebrae, forelimb elements, teeth, rostral and cranial fragments, periotics, tympanic bullae, and incomplete mandibles. Vertebrate fossils from the sandy beds overlying the nodule horizon are better preserved than the nodule material, with a lesser degree of replacement of bone by secondary mineralisation. The sandy bed material includes ribs, vertebrae, teeth, mandibles, periotics, tympanic bullae, middle-ear ossicles, and rare partially articulated skeletons.

*Fauna.* *Heterodontus cainozoicus*, *Carcharias taurus*, *Carcharodon megalodon*, *Parotodus benedenii*, *Isurus desori*, *Isurus hastalis*, *Isurus retroflexus*, ?*Lamna*, *Megascyliorhinus* sp., *Carcharhinus* cf. *brachyurus*, *Carcharhinus* sp., *Galeocerdo aduncus*, *Pristiophorus lanceolatus*, *Myliobatis* sp., *Edaphodon mirabilis*, *Edaphodon* cf. *mirabilis*, *Edaphodon sweeti*, *Ischyodus* cf. *dolloi*, *Sillago pliocaenica* (Stinton, 1958), *Lactarius tumulatus* (Stinton, 1963), ?*Trionychidae*, *Pseudaptenodytes macraei*, ?*Pseudaptenodytes minor*, Spheniscidae, *Diomedea thyridata* (Wilkinson, 1969), *Zygomaturus gilli* (Woodburne, 1969; Stirton, 1967), *Kolopsis* sp. cf. *K. torus* (Rich et al., 2003), Phocidae (Fordyce and Flannery, 1983), “Cetotheriidae” indet., cf. *Balaena*, *Balaenidae* indet., *Balaenoptera* sp., *Megaptera* sp., *Physetodon baileyi* (probably Physeteridae indet.), *Scaldicetus macgeei*, Physeteridae indet., Ziphiidae, Delphinidae indet.

## 4. Gippsland Basin (Fig.9)

### 4.1 Merrimans Creek

*Geographic location.* Approximately 25 m from the surface, in the Gippsland Cement Quarry on Merrimans Creek, about 19 km south-east of Rosedale, Gippsland, Victoria (near 38°15'S, 146°51'E).

*Stratigraphic position.* Gippsland Limestone Formation (Holdgate and Gallagher, 2003).

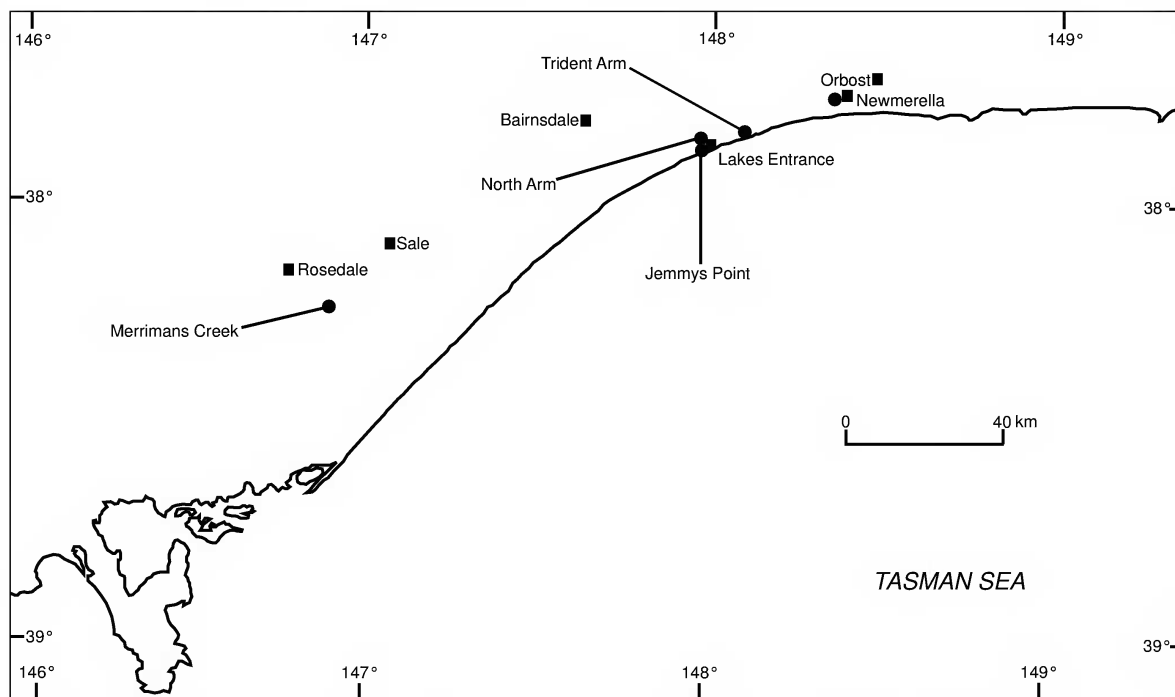


Figure 9. Fossil Cetacea localities in the Gippsland Basin, eastern Victoria. Solid circles represent fossil Cetacea localities.

**Age.** Longfordian; Early Miocene (planktonic foraminiferal zones N5-N7).

**Lithology.** Light grey fossiliferous marly limestone and interbedded limestone and marl.

**Material.** Fragmentary mandible and probable vertebrae.

**Fauna.** *Isurus hastalis*, Mysticeti.

#### 4.2 Rose Hill

**Geographic location.** On Mitchell River, near Bairnsdale, East Gippsland, Victoria (near 37°49'S, 147°36'E).

**Stratigraphic position.** Tambo River Formation.

**Age.** Mitchellian (Late Miocene), representing planktonic foraminiferal zones N16-N17. Dickinson (2002) recorded Sr/Sr dates averaging 6.0 Ma for the top of the type section of the Tambo River Formation at Swan Reach.

**Lithology.** Uniform marl and marly limestone, and glauconitic sandy coquinas (Abele et al., 1988).

**Material.** Bone fragments.

**Fauna.** Cetacea indet.

#### 4.3 Jemmys Point

**Geographic location.** Low cliffs at Jemmys Point, between the south-east end of "The Narrows", and the confluence of North

Arm and Cunningham Arm, west of Lakes Entrance, East Gippsland (37°53'S, 147°58'E).

**Stratigraphic position.** Jemmys Point Formation (Abele et al., 1988; Singleton, 1941; Wilkins, 1963).

**Age.** Kalimnan (Early Pliocene); planktonic foraminiferal zones N18-N19 (Holdgate and Gallagher, 2003).

**Lithology.** Sandy clay with shell beds (Abele et al., 1988; Carter, 1985; Holdgate and Gallagher, 2003; Wilkins, 1963).

**Material.** Isolated bone fragments, vertebrae, and one incomplete skull.

**Fauna.** *Carcharodon carcharias*, *Notorynchus cepedianus*, *Mesoplodon longirostris*.

#### 4.4 North Arm

**Geographic location.** "Golden Point" property, North Arm, Lake King, near Lakes Entrance, East Gippsland (close to 37°51'S, 148°58'E) (Bearlin, 1987).

**Stratigraphic position.** Jemmys Point Formation.

**Age.** Kalimnan (Early Pliocene); planktonic foraminiferal zones N18-N19 (Holdgate and Gallagher, 2003).

**Lithology.** Calcareous shelly sand, with phosphorite concretions (Abele et al., 1988; Carter, 1985).

**Material.** One incomplete skeleton comprising: almost complete skull, mandibles, periotics, tympanic bullae, complete series of cervical vertebrae, isolated thoracic and lumbar vertebrae, and ribs.

**Fauna.** *Megaptera* new species 1.

#### 4.5 Trident Arm

**Geographic location.** Trident Arm of Lake Tyers, east of Lakes Entrance, East Gippsland, Victoria (near 37°49'S, 148°08'E).

**Stratigraphic position.** Phosphatic horizon at the base of the Jemmys Point Formation (M. Wallace, pers. comm.).

**Age.** Kalimnan (Early Pliocene); planktonic foraminiferal zones N18-N19 (Carter, 1985; Holdgate and Gallagher, 2003).

**Lithology.** Cemented phosphatic and glauconitic calcarenite with *Ostrea* shells.

**Material.** One partial cranium.

**Fauna.** ?Balaenidae.

#### 4.6 Newmerella

**Geographic location.** Railway cutting 3 km west of Newmerella, Orbost district, East Gippsland, Victoria (near 37°45'S, 148°24'E).

**Stratigraphic position.** Probably the Lindenow Sandstone Member, Gippsland Limestone Formation.

**Age.** Longfordian (Early Miocene), planktonic foraminiferal zones N5-N7 (Holdgate and Gallagher, 2003).

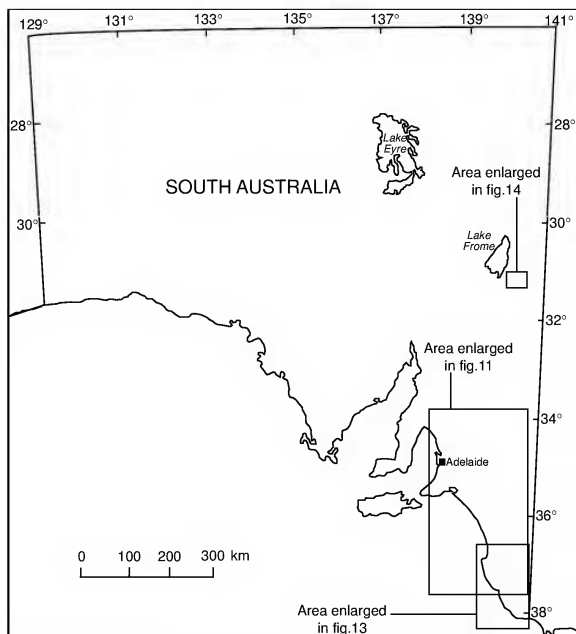


Figure 10. Areas with fossil cetacean-bearing localities in South Australia. Modified from Alley et al. (1995).

**Lithology.** Ferruginised fine quartz sandstone (Abele et al., 1988)

**Material.** Cetacean fossils are relatively well preserved. The most significant specimens occur in private collections and these include a mysticete skull and mandibles, and postcranial elements (Bearlin, 1987). Material in Museum Victoria includes the posterior part of a large mandible, and one large vertebra.

**Fauna.** *Carcharodon megalodon*, ?"Cetotheriidae".

#### South Australia (Fig.10)

#### 5. St Vincent Basin (Fig.11)

##### 5.1 Port Willunga

**Geographic location.** 300–400 m south of the old jetty, Port Willunga Beach, approximately 45 km south of Adelaide (this is the locality data for the cranium; the exact location for the radius is unknown, but it was collected in the vicinity of Port Willunga) (Pledge, 1994; N. Pledge, pers. comm.) (near 35°19'S, 138°27'E).

**Stratigraphic position.** Ruwaring Member, Port Willunga Formation (N. Pledge, pers. comm.).

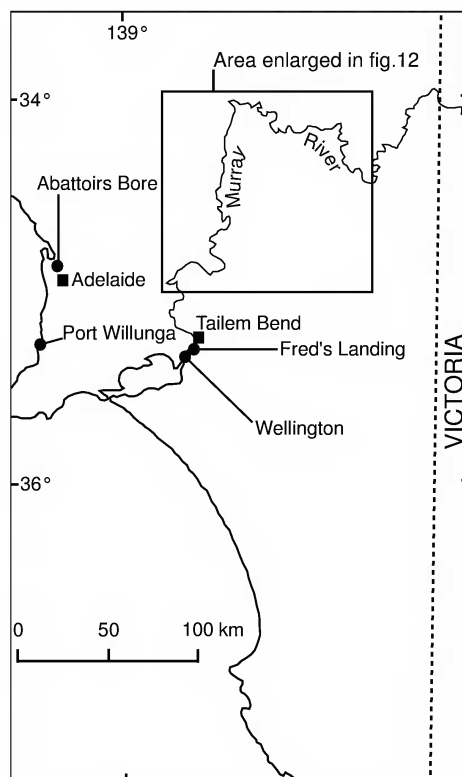


Figure 11. Fossil Cetacea localities in the St Vincent and Murray basins in south-east South Australia. Solid circles represent fossil Cetacea localities. Modified from Alley et al. (1995).



**Age.** Willungan (Early Oligocene; Rupelian), 30–32 Ma (Alley et al., 1995; Holdgate and Gallagher, 2003).

**Lithology.** Bryozoal marl limestone containing chert nodules (Alley et al., 1995; N. Pledge pers. comm.).

**Material.** One right radius (Pledge, 1994) and one incomplete cranium.

**Fauna.** Cetacea indet., cf. Aetiocetidae (N. Pledge, pers. comm.).

## 5.2 Abattoirs Bore

**Geographic location.** Abattoirs Bore, Dry Creek, about 10 km north of Adelaide (34°50'00"S, 138°36'35"E) (Howchin, 1919; Bearlin, 1987).

**Stratigraphic position.** Dry Creek Sand.

**Age.** Late Pliocene (Alley et al., 1995).

**Lithology.** Shelly sand.

**Material.** One isolated periotic.

**Fauna.** *Carcharodon carcharias*, Balaenidae (Howchin, 1919).

## 6. Murray Basin (Figs 11, 12)

### 6.1 Fred's Landing

**Geographic location.** Boat launching area about 3 km downstream from Tailem Bend, on the east bank of the Murray River (35°17'S, 139°27'E) (Pledge, 1994).

**Stratigraphic position.** Upper Buccleuch Formation (Pledge, 1994).

**Age.** Early Oligocene.

**Lithology.** Green and slightly glauconitic fine-grained limestone (Pledge, 1994; Alley et al., 1995).

**Material.** One heterodont tooth.

**Fauna.** Cetacea indet.

### 6.2 Wellington

**Geographic location.** Near Wellington, on the Murray River, south-east of Adelaide (Pledge and Rothausen, 1977) (near 35°19'S, 139°23'E).

**Stratigraphic position.** Ettrick Formation (Pledge and Rothausen, 1977).

**Age.** Late Oligocene (Alley et al., 1995).

**Lithology.** Glauconitic marl, calcareous clay, and mudstone, with silt and sand (Pledge and Rothausen, 1977; Alley et al., 1995).

**Material.** Several heterodont teeth (possibly associated).

**Fauna.** *Hexanchus agassizi*, Cetacea indet. (= *Metasqualodon harwoodi*).

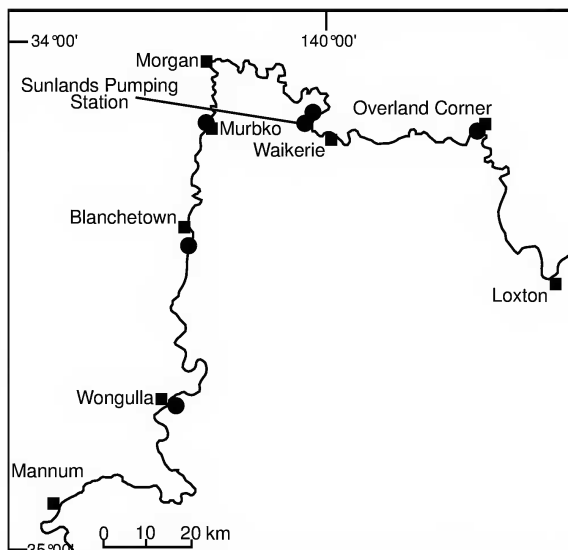


Figure 12. Fossil Cetacea localities along the Murray River north-east of Adelaide. Solid circles represent fossil Cetacea localities. Modified from Lukasik and James (1998).

### 6.3 Wongulla

**Geographic location.** Cliffs on east bank of Murray River opposite Wongulla, approximately 5 km south of Devon Downs (near 34°41'S, 139°35'E).

**Stratigraphic position.** Upper Member, Mannum Formation.

**Age.** Early Miocene (Lukasik and James, 1998).

**Lithology.** Yellow-orange calcarenite.

**Material.** Anterior portions of two large mandibles and associated incomplete vertebrae.

**Fauna.** Mysticeti.

### 6.4 Blanchetown

**Geographic location.** Close to the north end of the channel between Notts Island and Murray River cliffs, about 4 km south of Blanchetown Bridge, north-east of Adelaide (N. Pledge, pers. comm.) (near 34°28'S, 139°36'E).

**Stratigraphic position.** Upper Member, Mannum Formation (Lukasik and James, 1998).

**Age.** Cetacean fossils were recovered about 3–4 m below the *Lepidocyclina* Zone (N. Pledge, pers. comm.), and therefore, pre-Batesfordian. The minimum age of the upper Mannum Formation is earliest Longfordian, based on the presence of *Operculina victoriensis* at the base of this unit. The Upper Member of the Mannum Formation is overall no younger than Early Miocene (Lukasik and James, 1998).

**Lithology.** Fine-grained calcarenite.

**Material.** One mandible with two posterior teeth in situ and four associated vertebrae. These fossils represent one individual, and other bones remain unprepared at the South Australian Museum.

**Fauna.** ?Squalodontidae.

### 6.5 MacBean's Pound

**Geographic location.** About 6.5 km from Blanchetown, Murray River (near 34°25'20"S, 139°37'05"E).

**Stratigraphic position.** Upper Member, Mannum Formation.

**Age.** Early Miocene.

**Lithology.** Bryozoal calcarenite.

**Material.** Mandibles.

**Fauna.** ?"Cetotheriidae".

### 6.6 Murbko

**Geographic location.** Murray River cliffs near Murbko Homestead, 22.5 km north-east of Blanchetown (34°07'55"S, 139°39'05"E).

**Stratigraphic position.** Glenforslan Formation (sensu Lukasik and James, 1998).

**Age.** The presence of *Lepidocyclina howchini* indicates a Batesfordian (early Middle Miocene) age (Lukasik and James, 1998).

**Lithology.** Bryozoal calcarenite.

**Material.** One almost complete cranium.

**Fauna.** cf. *Parietobalaena* sp.

### 6.7 Waikerie

**Geographic location.** 100 m downstream from the Sunlands Pumping Station, 8 km west of Waikerie, Murray River (near 34°09'S, 139°55'E).

**Stratigraphic position.** Pata Formation.

**Age.** Balcombian (Middle Miocene) (Lukasik and James, 1998).

**Lithology.** Yellow-orange fine calcarenite with muddy bands.

**Material.** One incomplete scapula.

**Fauna.** Mysticeti indet.

### 6.8 Winkie

**Geographic location.** Riverbed, Murray River, Gerard Mission, near Winkie (near 34°22'45"S, 140°28'30"E).

**Stratigraphic position.** ?Bookpurnong Formation (Bearlin, 1987).

**Age.** ?Mio-Pliocene.

**Lithology.** ?Marl, silty clay and minor fine sand (Alley et al., 1995).

**Material.** Incomplete cranium and mandible (Bearlin, 1987).

**Fauna.** Balaenopteridae.

### 6.9 Sunlands Pumping Station

**Geographic location.** Beds immediately above a hardground of cemented sand and oyster shells, 3–4 m above the base of the cliffs, Sunlands Pumping Station, 8 km west-north-west of Waikerie, Murray River (near 34°09'S, 139°55'E) (Pledge, 1985).

**Stratigraphic position.** Loxton Sand (Alley et al., 1995; Pledge, 1985).

**Age.** Early Pliocene.

**Lithology.** Poorly sorted coarse sand containing pebbles.

**Material.** Isolated elements comprising vertebrae and teeth (Pledge, 1985).

**Fauna.** *Heterodontus* cf. *cainozoicus*, *Orectolobus gippslandicus*, *Carcharias* sp., *Carcharodon* cf. *megalonodon*, *Isurus hastalis*, *Lamna* cf. *cattica*, *Mustelus* sp., *Carcharhinus* cf. *brachyurus*, *Galeocerdo aduncus*, *Galeorhinus* cf. *australis*, *Sphyrna* sp., *Pristiophorus lanceolatus*, cf. *Myliobatis* sp., *Labroidei* indet., *Monacanthidae* indet., *Diodon formosus*, cf. *Zygomaturus*, *Phascolarctos maris*, *Dorcopsis* sp., cf. *Dugong* sp. (Pledge, 1992; Domning, 1996), *Mysticeti* indet., ?*Delphinidae* indet.

### 6.10 Overland Corner

**Geographic location.** Near Overland Corner, Murray River, about 10 km north-west of Lake Bonney (near 34°09'20"S, 140°20'E).

**Stratigraphic position.** ?Glenforslan Formation.

**Age.** ?Batesfordian (early Middle Miocene).

**Lithology.** Bryozoal calcarenite.

**Material.** One incomplete cranium.

**Fauna.** Mysticeti.

## 7. Gambier Basin

### 7.1 Mount Gambier (Fig. 13)

**Geographic location.** The old "Knights and Pritchard's" dimension stone quarry, near Marte, 10 km west of Mount Gambier (near 37°48'S, 140°09'E).

**Stratigraphic position.** Camelback Member, Gambier Limestone (Alley et al., 1995).

**Age.** Late Oligocene (planktonic foraminiferal zones P21-P22) (Li et al., 2000).

**Lithology.** Pale cream-white porous bryozoal calcarenite.

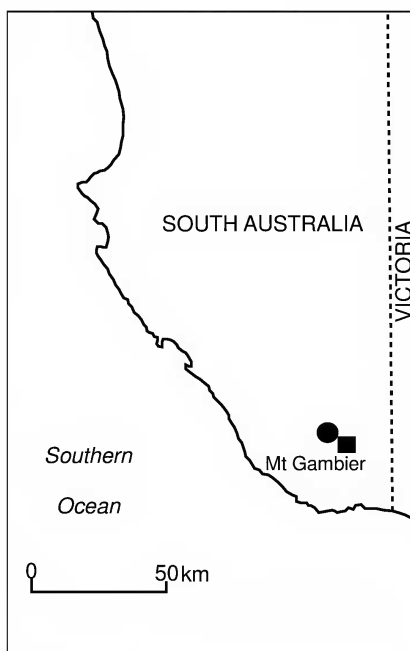


Figure 13. Fossil Cetacea locality in the Gambier Basin, extreme south-east of South Australia. Solid circles represent fossil Cetacea localities. Modified from Alley et al. (1995).

**Material.** Fossil preservation is generally very good. Cetaceans are represented by isolated teeth, vertebrae, and cranial fragments.

**Fauna.** *Carcharodon angustidens*, Spheniscidae, “*Squalodon*” *gambierensis*, Mysticeti indet., Prosqualodontidae.

## 8. Lake Eyre Basin (Fig. 14)

### 8.1 Lake Namba

**Geographic location.** 4 km south of Ericmas Quarry, which occurs at the base of low bluffs just south of track to Billeroo Waterhole on western side of Lake Namba, Lake Frome area, South Australia (31°14'S, 140°14'E) (Fordyce, 1983; T.Rich, pers. comm.).

**Stratigraphic position.** Ericmas Fauna, base of upper member, Namba Formation, equivalent to unit 4 of Namba Formation at Lake Pinpa.

**Age.** Late Oligocene–Middle Miocene (Callen and Tedford, 1976). Palynofloras suggest a Miocene–Pliocene age range for the Namba Formation (Alley et al., 1995). Fordyce (1983) suggested that the Namba Formation was Middle Miocene in age, and no older than Batesfordian–Balcombian. Recently, Woodburne and colleagues (1993) have indicated that the Etadunna Formation (a correlate of the Namba Formation) is perhaps 24–28 Ma. If the latter dates are accurate, they would imply that the Namba Formation is Late Oligocene in age. However, due to the inconsistent results of various dating

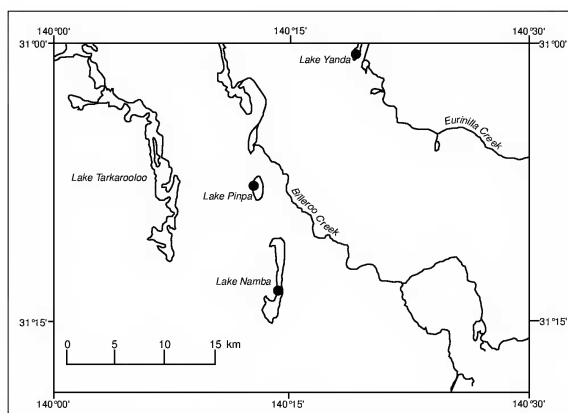


Figure 14. Fossil Cetacea localities east of Lake Frome, in the Lake Eyre Basin, north-east South Australia. Solid circles represent fossil Cetacea localities. Modified from Tedford et al. (1977).

methods, the Namba Formation is considered herein as Late Oligocene–Middle Miocene in age.

**Lithology.** Illite and kaolinite clays (Alley et al., 1995).

**Material.** One right periotic.

**Fauna.** *Neoceratodus djelleh*, *Neoceratodus eyrensis*, *Neoceratodus gregoryi*, *Neoceratodus* sp. 1, *Neoceratodus* sp. 4, Osteichthyes indet., Chelidae, Crocodylia, Columbidae, Anseriformes, *Obdurodon insignis*, Dasyuridae, *Raemiotherium yatkolai*, *Madakoala devisi*, *Madakoala wellsii*, *Pildra antiquus*, *Pildra secundus*, Petauridae, Eurhinodelphinidae.

### 8.2 Lake Pinpa

**Geographic location.** Western margin and floor of Lake Pinpa (31°10'S, 140°14'E) (Fordyce, 1983).

**Stratigraphic position.** At top of unnamed member 1, Namba Formation (Fordyce, 1983).

**Age.** Late Oligocene–Middle Miocene (Alley et al., 1995; Callen and Tedford, 1976; Woodburne et al., 1993).

**Lithology.** Illite and kaolinite clays.

**Material.** One incomplete associated skeleton, and isolated left periotics and radius.

**Fauna.** *Neoceratodus djelleh*, *Neoceratodus forsteri*, *Neoceratodus eyrensis*, *Neoceratodus gregoryi*, *Neoceratodus nargun*, *Neoceratodus* sp. 1, *Neoceratodus* sp. 2, *Neoceratodus* sp. 3, *Neoceratodus* sp. 4, Osteichthyes indet., *Emydura* sp., Meiolaniidae, Crocodylia, Passeriformes, Rallidae, Podicipedidae, Burhinidae, Phoenicopteridae, Anatidae, *Pelecanus tirarensis*, Phalacrocoracidae, *Obdurodon insignis*, *Muramura* sp., *Ilaria illumidens*, Ilariidae indet., *Madakoala devisi*, ?Potoroidae, ?Macropodidae, Petauridae, *Pildra antiquus*, *Chunia* cf. *illuminata*, *Pilkipildra handae*, *Miralina* cf. *minor*, Eurhinodelphinidae.

### 8.3 Lake Yanda

**Geographic location.** Western side of Lake Yanda, Lake Frome area, South Australia (31°01'S, 140°19'E).

**Stratigraphic position.** Yanda Fauna, near the contact between the two unnamed members of the Namba Formation (Rich et al., 1991).

**Age.** Late Oligocene–Middle Miocene (Alley et al., 1995; Callen and Tedford, 1976; Woodburne et al., 1993).

**Lithology.** Illite and kaolinite clays (Alley et al., 1995).

**Material.** One incomplete tympanic bulla.

**Fauna.** *Neoceratodus djelleh*, *Neoceratodus eyrensis*, *Neoceratodus gregoryi*, *Neoceratodus* sp. 1, *Neoceratodus* sp. 4, *Osteichthyes* indet., *Crocodylia*, *Phoenicopteridae*, *Anatidae*, *Dasyulurinja kokuminola*, *Ilaria* sp., *Djilgaringa thompsonae*, *Miralina* cf. *minor*, *Eurhinodelphinidae*.

## Tasmania

### 9. Bass Basin

#### 9.1 Fossil Bluff (Fig.4)

**Geographic location.** Coastal cliff section at Fossil Bluff, Table Cape, near Wynyard, north-east of Launceston, Bass Strait coast of Tasmania (40°58.8'S, 145°43.9'E). Strictly speaking, the Fossil Bluff locality is situated approximately 40–50 km south of the southern margin of the Bass Basin (N. Kemp, pers. comm.).

**Stratigraphic position.** Fossil Bluff Sandstone.

**Age.** Longfordian (Early Miocene). The Fossil Bluff Sandstone has a planktonic foraminiferal fauna which corresponds to zone N4 (earliest Early Miocene; Aquitanian = 21–23.9 Ma) (Quilty, 1980). Fordyce (2003) indicated that the Aquitanian in south-east Australia is comparable to the Chattian (Late Oligocene) in New Zealand. The odontocete genus *Prosqualodon* occurs in the Waitakian (latest Oligocene–earliest Miocene) of New Zealand (Fordyce, 1984, 1991), the Late Oligocene of Victoria and perhaps South Australia (Fitzgerald, 2004, and herein), the Early Miocene of Tasmania (Flynn, 1923; Fitzgerald, 2004), and the Early Miocene of Patagonia, Argentina (Lydekker, 1899; Cabrera, 1926; Fordyce, 2002b; Muizon, 2002).

**Lithology.** Fine siltstones and shales, and glauconitic calcareous sandstone (Kemp, 1991).

**Material.** Isolated teeth, vertebrae, ribs, partially articulated postcranial skeletons, and one associated skeleton comprising: skull, mandibles, teeth, almost complete right forelimb, ribs, 2+ thoracic vertebrae, 4+ lumbar vertebrae, and other elements. The latter specimens represent the holotype of *Prosqualodon davidis*. Unfortunately the skull is now lost (see Mahoney and Ride (1975) for details). Isolated teeth from Fossil Bluff, that represent *prosqualodontids* congeneric, and perhaps conspecific, with *Prosqualodon davidis*, are present in Museum Victoria and the South Australian Museum.

**Fauna.** *Heterodontus cainozoicus*, *Carcharias taurus*, *Ischyodus mortoni*, *Wynyardia bassiana*, *Prosqualodon davidis*, *Prosqualodon* cf. *davidis*. The holotype of *Scaptodon lodderi* was discovered near this locality.

#### 9.2 Cameron Inlet (Fig.4)

**Geographic location.** Excavations of drains around Memana, near Cameron Inlet, east coast of Flinders Island, Bass Strait, Tasmania (near 39°59'S, 148°05'E).

**Stratigraphic position.** Cameron Inlet Formation (Sutherland and Kershaw, 1971).

**Age.** Late Early–Late Pliocene (Sutherland and Kershaw, 1971).

**Lithology.** Fine silty coquina limestones and sands (Sutherland and Kershaw, 1971).

**Material.** Vertebrae, ribs, incomplete skulls, partial mandibles, teeth, periotics, and tympanic bullae.

**Fauna.** *Carcharodon megalodon*, *Carcharodon carcharias*, *Isurus hastalis*, *Isurus oxyrinchus*, *Carcharhinus* sp., cf. *Balaenoptera*, cf. *Megaptera*, *Physeter* sp., *Ziphiidae* indet., ?*Delphinidae*.

### 10. South Tasman Rise (Fig.15)

#### 10.1 Tasman Fracture Zone

**Geographic location.** Pipe dredge 147DR013, 2700–3900 m depth, northern end of eastern Tasman Fracture Zone, south-west of Tasmania (45°07'S, 144°31'E) (Exon et al., 1995).

**Stratigraphic position.** Unnamed lithological unit.

**Age.** Late Neogene (Exon et al., 1995). The one cetacean from this site (a probably indeterminate ziphiid) may indicate a maximum age for these sediments of Late Miocene. Exon and others (1995) suggested that fossil ziphiids from the South Tasman Rise represented a similar fauna to that of Cameron Inlet, which has a mid-Late Pliocene age (Sutherland and Kershaw, 1971).

**Lithology.** ?Silicified limestones (Exon et al., 1995).

**Material.** One incomplete rostrum.

**Fauna.** *Ziphiidae* indet.

#### 10.2 Seamount east of South Tasman Rise

**Geographic location.** Dredge 147DR038, 2050–2300 m depth, on a seamount east of South Tasman Rise (near 45°43.0'S, 149°00'E) (Exon et al., 1995).

**Stratigraphic position.** Unnamed lithological unit.

**Age.** Late Neogene (Exon et al., 1995).

**Lithology.** ?Silicified limestones (Exon et al., 1995).

**Material.** One incomplete rostrum.

**Fauna.** *Ziphiidae* indet.

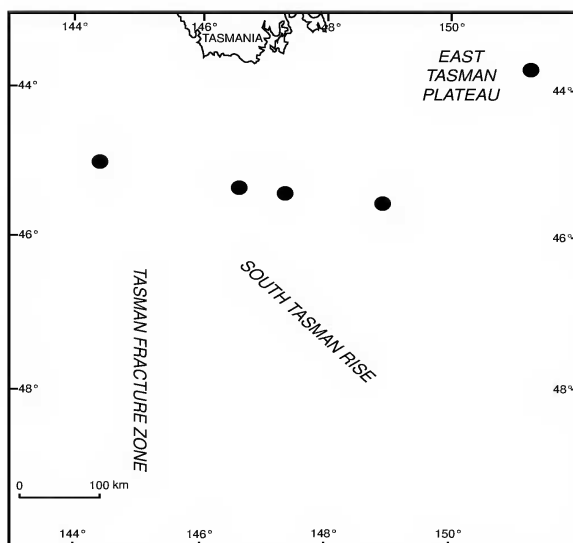


Figure 15. Fossil Cetacea localities offshore southern Tasmania. Solid circles represent fossil Cetacea localities. Modified from Exon et al. (1997).

### 10.3 Eastern South Tasman Rise

*Geographic location.* Dredge site 147DR50, 2050–2300 m depth, east-west trending high on the eastern side of the South Tasman Rise (near 45°30'S, 147°20'E) (Exon et al., 1995).

*Stratigraphic position.* Unnamed lithological unit.

*Age.* Late Neogene (Exon et al., 1995).

*Lithology.* ?Silicified limestones (Exon et al., 1995).

*Material.* One incomplete rostrum, and one skull.

*Fauna.* ?Mysticeti, Ziphiidae.

### 10.4 North-east South Tasman Rise

*Geographic location.* Dredge site 147DR052, 2200–2370 m depth, north-east South Tasman Rise, south-west of Tasmania (near 45°38.1'S, 146°24.5'E) (Exon et al., 1995).

*Stratigraphic position.* Unnamed lithological unit.

*Age.* Late Neogene (Exon et al., 1995).

*Lithology.* ?Silicified limestones (Exon et al., 1995).

*Material.* One small periotic.

*Fauna.* Odontoceti.

### 10.5 East Tasman Rise

*Geographic location.* Dredge site 147DR043, 3030–3600 m depth, eastern scarp of East Tasman Rise, south of Tasmania (near 43°54'S, 151°18'E) (Exon et al., 1995).

*Stratigraphic position.* Unnamed lithological unit.

*Age.* Late Neogene (Exon et al., 1995).

*Lithology.* ?Silicified limestones (Exon et al., 1995).

*Material.* One incomplete tympanic bulla (Exon et al., 1995).

*Fauna.* ?Mysticeti indet.

## 11. East Tasman Plateau (Fig.15)

### 11.1 Eastern Scarp

*Geographic location.* Dredge 147DR043, 3030–3600 m depth, eastern scarp of East Tasman Plateau, south-east of Tasmania (near 43°54'S, 151°18'E) (Exon et al., 1995).

*Stratigraphic position.* Unnamed lithological unit.

*Age.* Late Neogene (Exon et al., 1995).

*Lithology.* ?Silicified limestones (Exon et al., 1995).

*Material.* One incomplete skull.

*Fauna.* cf. *Mesoplodon* sp.

## Discussion

Fordyce (1984) identified 21 and Fitzgerald (2004) 26 fossil Cetacea localities in Australia. Further discoveries, and more study of museum collections has resulted in the recognition of 56 Tertiary fossil Cetacea localities in Australia. Thirty-two of these localities occur in Victoria, 16 in South Australia, and eight in and around Tasmania. All are geographically distinct and generally include only one stratigraphic unit that has yielded fossil cetaceans. The number of recognised Australian fossil Cetacea localities compares with approximately 58–60 recognised Australian Tertiary terrestrial mammal localities (Rich et al., 1991; pers. obs.). That almost all the fossil cetacean-bearing localities occur in the south-east of the continent, while extensive areas of Cainozoic marine sedimentary rock outcrop occur outside this region, points to a potentially rich record of fossil cetaceans in unexplored areas. Moreover, it is highly probable that many localities in south-east Australia remain unrecognised. This is suggested by the broad distribution of cetacean-bearing localities within marine sedimentary basins. However, a perhaps less fortuitous aspect of this locality distribution and the faunal lists and material derived from these localities is the lack of cetacean fossil density at these localities.

Few localities have yielded diagnostic, reasonably complete skulls and/or skeletons. These localities are: Victoria; Arch Site (Grange Burn), Gibson's Steps, Curdie, Bells Headland, Bells Beach, Deadman's Gully, Bird Rock, Batesford Quarry, North Arm, Newmerella; South Australia; Murbko, Lake Pinpa; and Tasmania; Fossil Bluff. The source stratigraphic units (and lithologies) at the latter localities occur elsewhere, and it may be expected that more reasonably complete specimens will be discovered at these localities in future. The most important general area for fossil cetaceans in Australia is the coastline south-west of Torquay, in the Torquay Basin, Victoria. Eight skulls/skeletons have been collected from this area, with all derived from the Upper Oligocene Jan Juc Marl and its lateral

equivalents. Limitations to conducting fieldwork to prospect for, and recover, fossil cetaceans in this area include: extreme rarity of shore platforms being scoured by storm tides to remove sand and algae, thus uncovering larger areas of accessible outcrop; and dangerously unstable, steep, and high cliff sections. Despite these limitations, systematic prospecting of the coastline in this area will likely yield more important fossil cetaceans.

The Australian pre-Pleistocene fossil record of cetaceans, as currently understood, can be summarised thus: Eocene – not present; Early Oligocene – poorly known, but great potential; Late Oligocene – poorly known at present but will probably be the second-best known period of cetacean evolution in Australian waters; Early Miocene – poorly known, but great potential; Middle Miocene – poorly known, but great potential; Late Miocene – reasonably well-known; Early Pliocene – best known period of cetacean evolution in Australian waters; and Late Pliocene – poorly known.

Although the fossil record of Cetacea in Australia is known only in the broadest of terms, the identification of 56 recognised pre-Pleistocene fossil cetacean-bearing localities emphasises the wide distribution of cetacean fossils, and the potential for the elucidation of the details of this fossil record. These localities indicate geographic areas that may be fruitful for future discoveries, as well as stratigraphic horizons that are known to produce fossil cetaceans. Fossil cetaceans have arguably received the least attention of all groups of Australian fossil vertebrates, and yet they have, potentially, the richest pre-Pleistocene fossil record of all mammalian taxa in Australia.

### Acknowledgements

T.H. Rich and an anonymous reviewer are thanked for their critical review of the manuscript. The author thanks T.H. Rich, D. Henry, and N.W. Longmore for access to specimens in their care at Museum Victoria. R. Bearlin, T. Darragh, R. Schmidt, and M. Wallace, are thanked for providing valuable information. S. Wright is thanked for allowing the author to study his important fossil collection. N. Kemp provided unpublished photographs of the Flinders Island fossil cetaceans, and assisted with information on Tasmanian fossil Cetacea. N. Pledge graciously provided the author with locality information on South Australian fossil Cetacea. D. Bohaska (United States National Museum of Natural History) is thanked for his assistance with literature. K. Piper and L. Schwartz are thanked for discussions on Australian Tertiary mammals. All of the most important Australian fossil cetacean specimens were discovered, and in many cases collected, by amateur palaeontologists, non-specialists, and other members of the public. Without their efforts over the last 150 years, it would be impossible to carry out this research. These fossil collectors are thanked for their diligence, and foresight shown in donating their discoveries to relevant institutions. This work forms part of a Ph.D. thesis undertaken in the School of Geosciences, Monash University, and Museum Victoria, and was financially supported by an Australian Postgraduate Award. Scientific Editor G.C.B. Poore provided helpful editorial advice on the manuscript.

### References

- Abele, C. 1979. Geology of the Anglesea area, central coastal Victoria. *Geological Survey of Victoria Memoir* 31: 1–73.
- Abele, C., Gloe, C.S., Hocking, J.B., Holdgate, G., Kenley, P.R., Lawrence, C.R., Ripper, D., Threlfall, W.F., and Bolger, P.F. 1988. Tertiary. Pp. 251–350 in: Douglas, J.G. and Ferguson, J.A. (eds), *Geology of Victoria*. Victorian Division, Geological Society of Australia Incorporated: Melbourne.
- Alley, N.F., Lindsay, J.M., Barnett, S.R., Benbow, M.C., Callen, R.A., Cowley, W.M., Greenwood, D., Kwitko, G., Lablack, K.L., Lindsay, J.M., Rogers, P.A., Smith, P.C., and White, M.R. 1995. Tertiary. Pp. 151–218 in: Drexel, J.F., and Preiss, W.V. (eds), *The geology of South Australia. Volume 2. The Phanerozoic*. Bulletin of the Geological Survey of South Australia 54.
- Anonymous. 1939. A fossil whale from Australia. *Nature* 143: 525.
- Arnason, U., and Gullberg, A. 1994. Relationships of baleen whales established by cytochrome b gene sequence comparison. *Nature* 367: 726–728.
- Barnes, L.G., and Mitchell, E.D. 1978. Cetacea. Pp. 582–602 in: Maglio, V.J., and Cooke, H.B.S. (eds), *Evolution of African Mammals*. Harvard University Press: Cambridge.
- Bearlin, R.K. 1982. A new “shark-toothed dolphin” (Order Cetacea, Family Squalodontidae) from Batesford, Victoria, Australia. B.Sc. (Honours) Thesis, Monash University: Clayton. 133 pp.
- Bearlin, R.K. 1987. The morphology and systematics of Neogene Mysticeti from Australia and New Zealand. Ph.D. Thesis, University of Otago: Dunedin. 212 pp.
- Bearlin, R.K. 1988. The morphology and systematics of Neogene Mysticeti from Australia and New Zealand (abstract of Ph.D. Thesis, University of Otago, Dunedin). *New Zealand Journal of Geology and Geophysics* 31: 257.
- Berggren, W.A., Kent, D.V., Swisher, C.C. III, and Aubry, M.-P. 1995. A revised Cenozoic geochronology and chronostratigraphy. Pp. 129–212 in: Berggren, W.A., Kent, D.V., Aubry, M.-P., and Hardenbol, J. (eds), *Geochronology, Time Scales and Global Stratigraphic Correlation*. SEPM Special Publication 54.
- Berta, A., Deméré, T., and Gatesy, J. 2003. Systematics and evolution of the Mysticeti. *Journal of Vertebrate Paleontology* 23 (Supplement to Number 3): 33A–34A.
- Bowler, J.M. 1963. Tertiary stratigraphy and sedimentation in the Geelong-Maude area, Victoria. *Proceedings of the Royal Society of Victoria* 76: 69–137.
- Cabrera, A. 1926. Cetáceos fósiles del Museo de La Plata. *Revista del Museo de La Plata* 29: 363–411.
- Callen, R.A., and Tedford, R.H. 1976. New late Cainozoic rock units and depositional environments, Lake Frome area, South Australia. *Transactions of the Royal Society of South Australia* 100: 125–167.
- Camp, C.L., Taylor, D.N., and Welles, S.P. 1942. Bibliography of fossil vertebrates 1934–1938. *Geological Society of America Special Paper* 42: 1–663.
- Carroll, R.L. 1988. *Vertebrate Paleontology and Evolution*. W.H. Freeman and Company: New York. 698 pp.
- Carter, A.N. 1985. A model for depositional sequences in the Late Tertiary of southeastern Australia. *Special Publication, South Australian Department of Mines and Energy* 5: 13–27.
- Chapman, F. 1912. On the occurrence of *Scaldicetus* in Victoria. *Records of the Geological Survey of Victoria* 3: 236–238.
- Chapman, F. 1913. Note on the occurrence of the Cainozoic shark, *Carcharoides*, in Victoria. *Victorian Naturalist* 30: 142–143.
- Chapman, F. 1917a. New or little-known Victorian fossils in the National Museum. Part XX.—Some Tertiary fish-teeth. *Proceedings of the Royal Society of Victoria* 29: 134–141.

- Chapman, F. 1917b. New or little-known Victorian fossils in the National Museum. Part XXI.—Some Tertiary cetacean remains. *Proceedings of the Royal Society of Victoria* 30: 32–43.
- Chapman, F. 1918. On an apparently new type of cetacean tooth from the Tertiary of Tasmania. *Proceedings of the Royal Society of Victoria* 30: 149–152.
- Chapman, F. 1929. *Illustrated Guide to the Collection of Fossils Exhibited in the National Museum of Victoria*. H.J. Green, Government Printer: Melbourne. 55 pp.
- Chapman, F. 1930. Note on chimaeroid fish remains from the Australian Tertiaries. *Annals and Magazine of Natural History Series* 10, 8: 139.
- Chapman, F., and Cudmore, F.A. 1924. New or little-known fossils in the National Museum. Part XXVII.—Some Cainozoic fish remains, with a revision of the group. *Proceedings of the Royal Society of Victoria* 36: 107–162.
- Chapman, F., and Pritchard, G.B. 1904. Fossil fish remains from the Tertiaries of Australia. Part I. *Proceedings of the Royal Society of Victoria* 17: 267–297.
- Chapman, F., and Pritchard, G.B. 1907. Fossil fish remains from the Tertiaries of Australia. Part II. *Proceedings of the Royal Society of Victoria* 20: 59–75.
- Cozzuol, M.A. 1996. The record of the aquatic mammals in southern South America. Pp. 321–342 in: Arratia, G. (ed.), *Contributions of Southern South America to Vertebrate Paleontology*. Münchner Geowissenschaftliche Abhandlungen, Reihe A, Geologie und Paläontologie, 30.
- Dickinson, J.A. 2002. Neogene tectonism and phosphogenesis across the SE Australian margin. Ph.D. Thesis, University of Melbourne: Melbourne. 229 pp.
- Dickinson, J.A., Wallace, M.W., Holdgate, G.R., Gallagher, S.J., and Thomas, L. 2002. Origin and timing of the Miocene–Pliocene unconformity in south-east Australia. *Journal of Sedimentary Research* 72: 288–303.
- Domning, D.P. 1996. Bibliography and index of the Sirenia and Desmostylia. *Smithsonian Contributions to Paleobiology* 80: 1–611.
- Etheridge, R., Jr. 1878. *A catalogue of Australian Fossils (Including Tasmania and the Island of Timor) Stratigraphically and Zoologically Arranged*. Cambridge University Press: Cambridge. 232 pp.
- Exon, N.F., Marshall, J.F., McCorkle, D.C., Alcock, M., Chaproniere, G.C.H., Connell, R., Dutton, S.J., Elmes, M., Findlay, C., Robertson, L., Rollet, N., Samson, C., Shafik, S., and Whitmore, G.P. 1995. AGSO Cruise 147 report: Tasman Rises geological sampling cruise of *Rig Seismic*: stratigraphy, tectonic history and palaeoclimate of the offshore Tasmanian region. *Australian Geological Survey Organisation Record* 1995/56.
- Exon, N.F., Moore, A.M.G., and Hill, P.J. 1997. Geological framework of the South Tasman Rise, south of Tasmania, and its sedimentary basins. *Australian Journal of Earth Sciences* 44: 561–577.
- Finlayson, H.H. 1938. On the occurrence of a fossil penguin in Miocene beds in South Australia. *Transactions of the Royal Society of South Australia* 62: 14–17.
- Fitzgerald, E.M.G. 2003. Oligocene Cetacea (Mammalia) from the southern margin of Australia. *Geological Society of Australia Abstracts* 70: 17.
- Fitzgerald, E.M.G. 2004. The fossil record of cetaceans (Mammalia) on the Australian continent. *Fossil Collector Bulletin* 72: 5–32.
- Flynn, T.T. 1920. Squalodont remains from the Tertiary strata of Tasmania. *Nature* 106: 406–407.
- Flynn, T.T. 1923. A whale of bygone days. *Australian Museum Magazine* 1: 266–272.
- Flynn, T.T. 1932. A new species of fossil cetacean from Tasmania. *Geological Magazine* 69: 327–329.
- Flynn, T.T. 1948. Description of *Prosqualodon davidi* Flynn, a fossil cetacean from Tasmania. *Transactions of the Zoological Society of London* 26: 153–197.
- Fordyce, R.E. 1978 (1979). A review of austral archaeocete whales [Abstract]. *New Zealand Geological Society Miscellaneous Publication* 23A: [unpaginated].
- Fordyce, R.E. 1982a. A review of Australian fossil Cetacea. *Memoirs of the National Museum of Victoria* 43: 43–58.
- Fordyce, R.E. 1982b. The Australasian marine vertebrate record and its climatic and geographic implications. Pp. 595–627 in: Rich, P.V., and Thompson, E.M. (eds), *The Fossil Vertebrate Record of Australasia*. Monash University Offset Printing Unit: Clayton.
- Fordyce, R.E. 1983. Rhabdosteid dolphins (Mammalia: Cetacea) from the Middle Miocene, Lake Frome area, South Australia. *Alcheringa* 7: 27–40.
- Fordyce, R.E. 1984. Evolution and zoogeography of cetaceans in Australia. Pp. 929–948 in: Archer, M., and Clayton, G. (eds), *Vertebrate Zoogeography and Evolution and Zoogeography in Australasia*. Hesperian Press: Perth.
- Fordyce, R.E. 1988. Taxonomic status of Victorian fossil whales assigned to the genus *Cetotolites* McCoy, 1879. *Memoirs of the Museum of Victoria* 49: 59–65.
- Fordyce, R.E. 1991. The Australasian marine vertebrate record and its climatic and geographic implications. Pp. 1165–1190 in: Vickers-Rich, P., Monaghan, J.M., Baird, R.F., and Rich, T.H. (eds), *Vertebrate Palaeontology of Australasia*. Pioneer Design Studio in cooperation with the Monash University Publications Committee: Melbourne.
- Fordyce, R.E. 2002a. Oligocene archaeocetes and toothed mysticetes: Cetacea from times of transition. Pp. 16–17 in: Fordyce, R.E., and Walker, M. (eds), *Abstracts, Third Conference on Secondary Adaptation to Life in Water*. Geological Society of New Zealand Miscellaneous Publication 114A.
- Fordyce, R.E. 2002b. Fossil sites. Pp. 471–482 in: Perrin, W.F., Würsig, B., and Thewissen, J.G.M. (eds), *Encyclopedia of Marine Mammals*. Academic Press: San Diego.
- Fordyce, R.E. 2003. Cetacean evolution and Eocene–Oligocene oceans revisited. Pp. 154–170 in: Prothero, D.R., Ivany, L.C., and Nesbitt, E.A. (eds), *From Greenhouse to Icehouse: the Marine Eocene–Oligocene Transition*. Columbia University Press: New York.
- Fordyce, R.E., and Flannery, T.F. 1983. Fossil phocid seals from the late Tertiary of Victoria. *Proceedings of the Royal Society of Victoria* 95: 99–100.
- Fordyce, R.E., and Muizon, C. de. 2001. Evolutionary history of cetaceans: a review. Pp. 169–233 in: Mazin, J.M., and Buffrénil, V. de. (eds), *Secondary Adaptation of Tetrapods to Life in Water*. Verlag Dr. Friedrich Pfeil: München.
- Geisler, J.H., and Luo, Z. 1996. The petrosal and inner ear of *Herpetocetus* sp. (Mammalia: Cetacea) and their implications for the phylogeny and hearing of archaic mysticetes. *Journal of Paleontology* 70: 1045–1066.
- Geisler, J.H., and Sanders, A.E. 2003. Morphological evidence for the phylogeny of Cetacea. *Journal of Mammalian Evolution* 10: 23–129.
- Gill, E.D. 1957. The stratigraphical occurrence and palaeoecology of some Australian Tertiary marsupials. *Memoirs of the National Museum of Victoria* 21: 135–203.
- Glaessner, M.F. 1947. A fossil beaked whale from Lakes Entrance, Victoria. *Proceedings of the Royal Society of Victoria* 58: 25–34.

- Glaessner, M.F. 1955. Pelagic fossils (*Aturia*, penguins, whales) from the Tertiary of South Australia. *Records of the South Australian Museum* 11: 353–372.
- Glover, J.E. 1955. Petrographical study of rock samples from the coastal section between Torquay and Airey's Inlet, Victoria. *Proceedings of the Royal Society of Victoria* 67: 149–164.
- Gottfried, M.D., and Fordyce, R.E. 2001. An associated specimen of *Carcharodon angustidens* (Chondrichthyes, Lamnidae) from the Late Oligocene of New Zealand, with comments on *Carcharodon* interrelationships. *Journal of Vertebrate Paleontology* 21: 730–739.
- Hall, T.S. 1911. On the systematic position of the species of *Squalodon* and *Zeuglodon* described from Australia and New Zealand. *Proceedings of the Royal Society of Victoria* 23: 257–265.
- Harris, W.K. 1971. Tertiary stratigraphic palynology, Otway Basin. Pp. 67–87 in: Wopfner, H., and Douglas, J.G. (eds), *The Otway Basin of Southeastern Australia*. Special Bulletin, Geological Surveys of South Australia and Victoria.
- Heyning, J.E. 1989. Comparative facial anatomy of beaked whales (Ziphiidae) and a systematic revision among the families of extant Odontoceti. *Natural History Museum of Los Angeles County, Contributions in Science* 405: 1–64.
- Heyning, J.E. 1997. Sperm whale phylogeny revisited: analysis of the morphological evidence. *Marine Mammal Science* 13: 596–613.
- Holdgate, G.R., and Gallagher, S.J. 2003. Tertiary: a period of transition to marine basin environments. Pp. 289–335 in: Birch, W.D. (ed.), *Geology of Victoria*. Geological Society of Australia Special Publication 23, Geological Society of Australia (Victoria Division): Melbourne.
- Howchin, W. 1919. [Tympanic bone of *Balaena* from the Pliocene of South Australia.] *Transactions and Proceedings of the Royal Society of South Australia* 43: 430.
- Jenkins, R.F. 1974. A new giant penguin from the Eocene of Australia. *Palaeontology* 17: 291–310.
- Jenkins, R.F. 1990. *Anthropornis nordenskjöldi* Nordenskjöld's giant penguin. Pp. 183–187 in: Rich, P.V. and van Tets, G.F. (eds), *Kadimakara: Extinct Vertebrates of Australia*. Princeton University Press: Princeton.
- Kelly, J.C., Webb, J.A., and Maas, R. 2001. Isotopic constraints on the genesis and age of autochthonous glaucony in the Oligo–Miocene Torquay Group, south-eastern Australia. *Sedimentology* 48: 325–338.
- Kemp, N.R. 1970. Studies on the dentition of Australian Tertiary and Recent sharks. M.Sc. Thesis, University of Melbourne: Melbourne. 354 pp.
- Kemp, N.R. 1978. Detailed comparisons of the dentitions of extant hexanchid sharks and Tertiary hexanchid teeth from South Australia and Victoria, Australia (Selachii: Hexanchidae). *Memoirs of the National Museum of Victoria* 39: 61–83.
- Kemp, N.R. 1982. Chondrichthyans in the Tertiary of Australia. Pp. 88–117 in: Rich, P.V., and Thompson, E.M. (eds), *The Fossil Vertebrate Record of Australasia*. Monash University Offset Printing Unit: Clayton.
- Kemp, N.R. 1991. Chondrichthyans in the Cretaceous and Tertiary of Australia. Pp. 497–568 in: Vickers-Rich, P., Monaghan, J.M., Baird, R.F., and Rich, T.H. (eds), *Vertebrate Palaeontology of Australasia*. Pioneer Design Studio in cooperation with the Monash University Publications Committee: Melbourne.
- Köhler, R., and Fordyce, R.E. 1997. An archaeocete whale (Cetacea: Archaeoceti) from the Eocene Waihao Greensand, New Zealand. *Journal of Vertebrate Paleontology* 17: 574–583.
- Li, Q., Davies, P.J., and McGowran, B. 1999. Foraminiferal sequence biostratigraphy of the Oligo–Miocene Janjikian strata from Torquay, southeastern Australia. *Australian Journal of Earth Sciences* 46: 261–273.
- Li, Q., McGowran, B., and White, M.R. 2000. Sequence and biofacies packages in the mid-Cenozoic Gambier Limestone, South Australia: reappraisal of foraminiferal evidence. *Australian Journal of Earth Sciences* 47: 955–970.
- Lukasik, J.J., and James, N.P. 1998. Lithostratigraphic revision and correlation of the Oligo–Miocene Murray Supergroup, western Murray Basin, South Australia. *Australian Journal of Earth Sciences* 45: 889–902.
- Lydekker, R. 1899. On the skull of a shark-toothed dolphin from Patagonia. *Proceedings of the Zoological Society of London* 1899: 919–922.
- Mahoney, J.A., and Ride, W.D.L. 1975. Index to the genera and species of fossil Mammalia described from Australia and New Guinea between 1838 and 1968. *Western Australian Museum Special Publication* 6: 1–250.
- Mallett, C.W. 1977. Studies in Victorian Tertiary Foraminifera: Neogene planktonic faunas. Ph.D. Thesis, University of Melbourne: Melbourne. 381 pp.
- McCoy, F. 1866. *Notes sur la zoologie et la palaeontologie de Victoria, par Frederick M'Coy*. Traduit de l'anglais par E. Lissignol. Masterman: Melbourne. 35 pp.
- McCoy, F. 1867a. On the occurrence of the genus *Squalodon* in the Tertiary strata of Victoria. *Geological Magazine* 4: 145.
- McCoy, F. 1867b. On the recent zoology and palaeontology of Victoria. *Annals and Magazine of Natural History* 20: 175–202.
- McCoy, F. 1875. *Squalodon wilkinsoni* (McCoy). *Prodromus of the palaeontology of Victoria; or, figures and descriptions of the Victorian organic remains*. Decade 2: 7, 8. Geological Survey of Victoria: Melbourne.
- McCoy, F. 1879a. *Cetotolites*. *Prodromus of the palaeontology of Victoria; or, figures and descriptions of the Victorian organic remains*. Decade 6: 13–17. Geological Survey of Victoria: Melbourne.
- McCoy, F. 1879b. *Physetodon baileyi* (McCoy). *Prodromus of the palaeontology of Victoria; or, figures and descriptions of the Victorian organic remains*. Decade 6: 19–21. Geological Survey of Victoria: Melbourne.
- McHaffie, I.W., and Inan, K. 1988. Limestone. Pp. 572–579 in: Douglas, J.G., and Ferguson, J.A. (eds), *Geology of Victoria*. Victorian Division, Geological Society of Australia Incorporated: Melbourne.
- McKenna, M.C., and Bell, S.K. 1997. *Classification of mammals above the species level*. Columbia University Press: New York. 631 pp.
- Messenger, S.L., and McGuire, J.A. 1998. Morphology, molecules, and the phylogenetics of cetaceans. *Systematic Biology* 47: 90–124.
- Milinkovitch, M.C., Ortí, G., and Meyer, A. 1993. Revised phylogeny of whales suggested by mitochondrial ribosomal DNA sequences. *Nature* 361: 346–348.
- Mitchell, E.D. 1989. A new cetacean from the Late Eocene La Meseta Formation, Seymour Island, Antarctic Peninsula. *Canadian Journal of Fisheries and Aquatic Sciences* 46: 2219–2235.
- Muizon, C. de. 2002. River dolphins, evolutionary history. Pp. 1043–1049 in: Perrin, W.F., Würsig, B., and Thewissen, J.G.M. (eds), *Encyclopedia of Marine Mammals*. Academic Press: San Diego.
- Nicolaides, S., and Wallace, M.W. 1997. Submarine cementation and subaerial exposure in Oligo–Miocene temperate carbonates, Torquay Basin, Australia. *Journal of Sedimentary Research* 67: 397–410.



- Pledge, N.S. 1967. Fossil elasmobranch teeth of South Australia and their stratigraphic distribution. *Transactions of the Royal Society of South Australia* 91: 135–160.
- Pledge, N.S. 1985. An Early Pliocene shark tooth assemblage in South Australia. *Special Publication, South Australian Department of Mines and Energy* 5: 287–299.
- Pledge, N.S. 1992. First record of fossil sirenians in southern Australia. *Fossil Collector Bulletin* 37: 6.
- Pledge, N.S. 1994. Cetacean fossils from the Lower Oligocene of South Australia. *Records of the South Australian Museum* 27: 117–123.
- Pledge, N.S., and Rothausen, K. 1977. *Metasqualodon harwoodi* (Sanger, 1881)—a redescription. *Records of the South Australian Museum* 17: 285–297.
- Pritchard, G.B. 1939. On the discovery of a fossil whale in the older Tertiaries of Torquay, Victoria. *Victorian Naturalist* 55: 151–159.
- Purdy, R.W., Schneider, V.P., Applegate, S.P., McLellan, J.H., Meyer, R.L., and Slaughter, B.H. 2001. The Neogene sharks, rays, and bony fishes from Lee Creek Mine, Aurora, North Carolina. Pp. 71–202 in: Ray, C.E., and Bohaska, D.J. (eds), *Geology and Paleontology of the Lee Creek Mine, North Carolina, III*. Smithsonian Contributions to Paleobiology 90.
- Quilty, P. 1980. New rotaliid foraminiferids from the Oligo–Miocene of Tasmania. *Alcheringa* 4: 299–311.
- Raggatt, H.G., and Crespin, I. 1955. Stratigraphy of Tertiary rocks between Torquay and Eastern View, Victoria. *Proceedings of the Royal Society of Victoria* 67: 75–142.
- Rich, P.V. 1975. Antarctic dispersal routes, wandering continents, and the origin of Australia's non-passeriform avifauna. *Memoirs of the National Museum of Victoria* 36: 63–125.
- Rich, T.H., Archer, M., Hand, S.J., Godthelp, H., Muirhead, J., Pledge, N.S., Flannery, T.F., Woodburne, M.O., Case, J.A., Tedford, R.H., Turnbull, W.D., Lundelius, E.L., Jr., Rich, L.S.V., Whitelaw, M.J., Kemp, A., and Rich, P.V. 1991. Appendix 1. Australian Mesozoic and Tertiary terrestrial mammal localities. Pp. 1005–1058 in: Vickers-Rich, P., Monaghan, J.M., Baird, R.F., and Rich, T.H. (eds), *Vertebrate Palaeontology of Australasia*. Pioneer Design Studio in cooperation with the Monash University Publications Committee: Melbourne.
- Rich, T.H., Darragh, T.A., and Vickers-Rich, P. 2003. The strange case of the wandering fossil. *Bulletin of the American Museum of Natural History* 13: 556–567.
- Romer, A.S. 1966. *Vertebrate Paleontology*. Third Edition. University of Chicago Press: Chicago. 468 pp.
- Sanger, E.B. 1881. On a molar tooth of *Zeuglodon* from the Tertiary beds on the Murray River near Wellington, S.A. *Proceedings of the Linnean Society of New South Wales* 5: 298–300.
- Siesser, W.G. 1979. Oligocene–Miocene calcareous nannofossils from the Torquay Basin, Victoria, Australia. *Alcheringa* 3: 159–170.
- Simpson, G.G. 1957. Australian fossil penguins, with remarks on penguin evolution and distribution. *Records of the South Australian Museum* 13: 51–70.
- Simpson, G.G. 1959. A new fossil penguin from Australia. *Proceedings of the Royal Society of Victoria* 71: 113–119.
- Simpson, G.G. 1965. New record of a fossil penguin in Australia. *Proceedings of the Royal Society of Victoria* 79: 91–93.
- Simpson, G.G. 1970. Miocene penguins from Victoria, Australia, and Chubut, Argentina. *Memoirs of the National Museum of Victoria* 31: 17–23.
- Singleton, F.A. 1941. The Tertiary geology of Australia. *Proceedings of the Royal Society of Victoria* 53: 1–125.
- Singleton, O.P., McDougall, I., and Mallett, C.W. 1976. The Pliocene–Pleistocene boundary in southeastern Australia. *Journal of the Geological Society of Australia* 23: 299–311.
- Stinton, F.C. 1958. Fish otoliths from the Tertiary strata of Victoria, Australia. *Proceedings of the Royal Society of Victoria* 70: 81–93.
- Stinton, F.C. 1963. Further studies of the Tertiary otoliths of Victoria, Australia. *Proceedings of the Royal Society of Victoria* 76: 13–22.
- Stirton, R.A. 1967. New species of *Zygomaturus* and additional observations on *Meniscophus*, Pliocene Palankarinna fauna, South Australia. *Australian Bureau of Mineral Resources, Geology and Geophysics Bulletin* 85: 129–147.
- Sutherland, F.L., and Kershaw, R.C. 1971. The Cainozoic geology of Flinders Island, Bass Strait. *Papers and Proceedings of the Royal Society of Tasmania* 105: 151–175.
- Tate, R. 1892. [*Zeuglodon* tooth from Tasmania.] *Transactions of the Royal Society of South Australia* 15: 265.
- Tedford, R.H., Archer, M., Bartholomai, A., Plane, M., Pledge, N.S., Rich, T., Rich, P., and Wells, R.T. 1977. The discovery of Miocene vertebrates, Lake Frome area, South Australia. *BMR Journal of Geology and Geophysics* 2: 53–57.
- Tickell, S.J., Edwards, J., and Abele, C. 1992. Port Campbell Embayment 1:100 000 map geological report. *Geological Survey of Victoria Report* 95.
- Turnbull, W.D., Lundelius, E.L., and McDougall, I. 1965. A potassium–argon dated Pliocene marsupial fauna from Victoria, Australia. *Nature* 206: 816.
- Uhen, M.D. 1998. Middle to Late Eocene basilosaurines, and dorodontines. Pp. 29–61 in: Thewissen, J.G.M. (ed), *The Emergence of Whales*. Plenum Press: New York.
- Vickers-Rich, P. 1991. The Mesozoic and Tertiary history of birds on the Australian plate. Pp. 721–808 in: Vickers-Rich, P., Monaghan, J.M., Baird, R.F., and Rich, T.H. (eds), *Vertebrate Palaeontology of Australasia*. Pioneer Design Studio in cooperation with the Monash University Publications Committee: Melbourne.
- Vickers-Rich, P., and Rich, T.H. 1993. *Wildlife of Gondwana*. Reed: Chatswood. 276 pp.
- Webb, J.A. (ed). 1995. Cool-water carbonates of the north-eastern Otway Basin, southeastern Australia. Australasian Sedimentologists Group Field Guide Series No. 6. Geological Society of Australia: Sydney. 56 pp.
- Wilkins, R.W.T. 1963. Relationships between the Mitchellian, Cheltenhamian and Kalimnan Stages in the Australian Tertiary. *Proceedings of the Royal Society of Victoria* 76: 39–59.
- Wilkinson, H.E. 1969. Description of an Upper Miocene albatross from Beaumaris, Victoria, Australia, and a review of fossil Diomedidae. *Memoirs of the National Museum of Victoria* 29: 41–51.
- Woodburne, M.O. 1969. A lower mandible of *Zygomaturus gilli* from the Sandringham Sands, Beaumaris, Victoria, Australia. *Memoirs of the National Museum of Victoria* 29: 29–39.
- Woodburne, M.O., MacFadden, B.J., Case, J.A., Springer, M.S., Pledge, N.S., Power, J.D., Woodburne, J.M., and Springer, K.B. 1993. Land mammal biostratigraphy and magnetostratigraphy of the Etadunna Formation (Late Oligocene) of South Australia. *Journal of Vertebrate Paleontology* 13: 483–515.
- Zhou, K. 1982. Classification and phylogeny of the Superfamily Platanistoidea, with notes on evidence of the monophyly of the Cetacea. *Scientific Reports of the Whales Research Institute* 34: 93–108.

Table 1. Taxonomy of vertebrates from Tertiary fossil cetacean-bearing localities. \* indicates provisional classification.

Class	Order	Suborder	Family	Genus and species					
Chondrichthyes	Galeomorpha	Heterodontoidea	Heterodontidae	<i>Heterodontus cainozoicus</i> Chapman and Pritchard, 1904					
		Orectoloboidea	Orectolobidae	<i>Orectolobus gippslandicus</i> Chapman and Cudmore, 1924					
		Lamnaoidea	Odontaspidae	<i>Carcharias elegans</i> Agassiz, 1843 <i>Carcharias taurus</i> Rafinesque, 1810 <i>Carcharias macrotus</i> Agassiz, 1843 <i>Odontaspis acutissima</i> Agassiz, 1843 <i>Odontaspis incurva</i> Davis, 1888 <i>Carcharodon angustidens</i> Agassiz, 1843 <i>Carcharodon megalodon</i> Agassiz, 1835 <i>Carcharodon carcharias</i> Linnaeus, 1758 <i>Isurus hastalis</i> Agassiz, 1838 <i>Isurus retroflexus</i> Agassiz, 1843 <i>Isurus desori</i> Agassiz, 1843 <i>Isurus escheri</i> Agassiz, 1843 <i>Isurus planus</i> Agassiz, 1843 <i>Isurus oxyrinchus</i> Rafinesque, 1810 <i>Isurus paucus</i> Guitart-Monday, 1966 <i>Parotodus benedenii</i> Le Hon, 1871 <i>Carcharoides totuserratus</i> Ameghino, 1901 <i>Lamna cattica</i> Philippi, 1846					
		Carcharhinoidea	Parascylidae	<i>Megascyliorhinus</i> sp.					
			Triakidae	<i>Mustelus</i> sp.					
			Carcharhinidae	<i>Galeorhinus australis</i> Macleay, 1881					
				<i>Carcharhinus brachyurus</i> Günther, 1870 <i>Galeocerdo aduncus</i> Agassiz, 1843 <i>Sphyrna</i> sp.					
			Hexanchoidea	Hexanchidae	<i>Hexanchus agassizi</i> Cappetta, 1976 <i>Notorynchus primigenius</i> Agassiz, 1843 <i>Notorynchus cepedianus</i> Peron, 1807 <i>Pristiophorus lanceolatus</i> Davis, 1888				
				Squalomorpha	Pristiophoridae	<i>Pristiophorus lanceolatus</i> Davis, 1888			
					Batoidea	Myliobatidae	<i>Myliobatis</i> sp.		
						Dasyatidae	<i>Dasyatis</i> sp.		
			Chimaeriformes		Chimaeroidei	Chimaeridae	<i>Edaphodon sweeti</i> Chapman and Pritchard, 1907 <i>Edaphodon mirabilis</i> Chapman and Cudmore, 1924 <i>Ischyodus dolloi</i> Leriche, 1902 <i>Ischyodus mortoni</i> Chapman and Pritchard, 1907		
					Osteichthyes	Elopiformes	Elopoidei	Megalopidae	<i>Megalops lissa</i> Stinton, 1958
								Pterothrissidae	<i>Pterothrissus pervetus</i> Stinton, 1958
						Anguilliformes	Albuloidei	Heterenchelyidae	<i>Heterenchelys regularis</i> Stinton, 1958
		Muraenesocidae	<i>Muraenesox obrutus</i> Stinton, 1958						
		Salmoniformes	Argentinoidei			Gadoidei	Congridae	<i>Astroconger rostratus</i> Stinton, 1958 <i>Urconger rectus</i> Frost, 1928 <i>Hypomesus glaber</i> Stinton, 1963 <i>Merluccius fimbriatus</i> Stinton, 1958	
							Gadidae	<i>Gadus refertus</i> Stinton, 1958	
							Ophidiidae	<i>Ophidion granosum</i> Stinton, 1958	
							Beryciformes	Berycoidei	Trachichthyidae
		Scorpaeniformes	Scorpaenoidei	Percoidei		Monocentridae	<i>Labrodon</i> sp.		
						Scorpaenidae	<i>Coelorhynchus elevatus</i> Stinton, 1956		
						Sillaginidae	<i>Xiphias</i> sp.		
						Lactariidae			
		Perciformes	Labroidei	Scombroidei	Labridae				
					Xiphiidae				
					Tetraodontiformes	Balistoidei	Tetraodontoidei	Monacanthidae	<i>Diodon formosus</i> Chapman and Pritchard, 1907
								Diodontidae	<i>Neoceratodus djelleh</i> Kemp, 1982 <i>Neoceratodus eyrensis</i> White, 1925 <i>Neoceratodus gregoryi</i> White, 1925 <i>Neoceratodus forsteri</i> Krefft, 1870 <i>Neoceratodus nargun</i> Kemp, 1983
		Neoceratodontidae							
		Dipnoi							

Table 1. Continued.

Class	Order	Suborder	Family	Genus and species
Reptilia	Chelonia	Pleurodira Cryptodira	Chelidae Meiolaniidae Trionychidae*	<i>Emydura</i> sp.
Aves	Crocodylia Columbiformes Passeriformes Gruiformes Podicipediformes Charadriiformes	Ralli	Columbidae  Rallidae Podicipedidae Burhinidae Phoenicopteridae Anatidae	
	Anseriformes Pelecaniformes	Pelecani Sulae	Pelecanidae Phalacrocoracidae	<i>Pelecanus tirarensis</i> Miller, 1966
	Procellariiformes Sphenisciformes		Diomedidae Spheniscidae	<i>Diomedea thyridata</i> Wilkinson, 1969 <i>Pseudaptenodytes macraei</i> Simpson, 1970 <i>Pseudaptenodytes minor</i> Simpson, 1970
Mammalia	Monotremata Dasyuromorphia Diprotodontia		Ornithorhynchidae Dasyuridae Wynyardiidae  Palorchestidae Diprotodontidae	<i>Obdurodon insignis</i> Woodburne and Tedford, 1975 <i>Dasyurina kokuminola</i> Archer, 1982 <i>Wynyardia bassiana</i> Spencer, 1901 <i>Muramura</i> sp. <i>Raemotherium yatkolai</i> Rich et al., 1978 <i>Zygomaturus gilli</i> Stirton, 1967 <i>Kolopsis torus</i> Woodburne, 1967
			Ilariidae Vombatidae Phascolarctidae	<i>Ilaria illumidens</i> Tedford and Woodburne, 1987 <i>Madakoala devisi</i> Woodburne et al., 1987 <i>Madakoala wellsi</i> Woodburne et al., 1987 <i>Phascolarctos maris</i> Pledge, 1987
			Potoroidae Macropodidae	<i>Kurrabi</i> sp. <i>Dorcopsis</i> sp.
			Petauridae Pseudocheiridae	<i>Pildra antiquus</i> Woodburne et al., 1987 <i>Pildra secundus</i> Woodburne et al., 1987
			Ektopodontidae Pilkpildridae	<i>Chunia illuminata</i> Woodburne and Clemens, 1986 <i>Pilkpildra handae</i> Archer et al., 1987 <i>Djilgaringa thompsonae</i> Archer et al., 1987
			Miralinidae Phocidae Dugongidae	<i>Miralina minor</i> Woodburne et al., 1987 <i>Dugong</i> * sp. <i>Metasqualodon harwoodi</i> * Sanger, 1881 "Squalodon" <i>gambierensis</i> Glaessner, 1955
	Carnivora Sirenia Cetacea	Archaeoceti Mysticeti	Basilosauridae* Mammalodontidae Aetiocetidae* "Cetotheriidae"	<i>Mammalodon colliveri</i> Pritchard, 1939 <i>Pelocetus</i> sp. <i>Parietobalaena</i> sp.
			Balaenidae Balaenopteridae	<i>Balaena</i> sp. <i>Balaenoptera</i> sp. <i>Megaptera</i> sp.
		Odontoceti	Prosqualodontidae  Squalodontidae Eurhinodelphinidae Physeteridae	<i>Prosqualodon</i> sp. McCoy, 1866 <i>Prosqualodon davidis</i> Flynn, 1923 <i>Physetodon baileyi</i> McCoy, 1879b <i>Scaptodon lodderi</i> Chapman, 1918 <i>Scaldicetus lodgei</i> Chapman, 1917b <i>Scaldicetus macgeei</i> Chapman, 1912 <i>Scaldicetus</i> sp. <i>Physeter</i> sp.
			Ziphiidae  Delphinidae	<i>Mesoplodon longirostris</i> Cuvier, 1823 <i>Ziphius</i> sp.

Table 2. Classification of formally described Australian fossil Cetacea.

Taxon	Previous classification
Suborder Archaeoceti	
Family Basilosauridae	
<i>"Squalodon" gambierensis</i> Glaessner, 1955	Odontoceti: Squalodontidae, Glaessner, 1955; Odontoceti: Squalodontidae, Pledge and Rothausen, 1977; Archaeoceti: Basilosauridae, Fordyce 2002a; Archaeoceti: Basilosauridae, Fitzgerald 2004
Suborder incerta sedis	
<i>Metasqualodon harwoodi</i> Sanger, 1881	Archaeoceti: Basilosauridae, Sanger, 1881; Odontoceti: Squalodontidae Hall, 1911; Odontoceti: Physeteridae, Chapman, 1929; Odontoceti: Squalodontidae, Pledge and Rothausen, 1977; Odontoceti: ?Squalodontidae, Fordyce, 1991; Autoceta: incertae sedis, Fitzgerald 2004
<i>Cetotolites leggei</i> McCoy, 1879a (nomen dubium; Fordyce, 1988)	Odontoceti: Ziphiidae, McCoy, 1879a
<i>Cetotolites nelsoni</i> McCoy, 1879a (nomen dubium; Fordyce, 1988)	Odontoceti: Ziphiidae, McCoy, 1879a
<i>Cetotolites pricei</i> McCoy, 1879a (nomen dubium; Fordyce, 1988)	Odontoceti: Ziphiidae, McCoy, 1879a
<i>Cetotolites rugosa</i> McCoy, 1879a (nomen dubium; Fordyce, 1988)	Odontoceti: Ziphiidae, McCoy, 1879a
Suborder Mysticeti	
Family Mammalodontidae	
<i>Mammalodon colliveri</i> Pritchard, 1939	Archaeoceti: Basilosauridae, Anonymous, 1939; Cetacea: incertae sedis, Camp et al., 1942; Archaeoceti: Basilosauridae, Romer, 1966; Odontoceti: Squalodontidae, Pledge and Rothausen, 1977; Archaeoceti: Dorudontidae (=Basilosauridae: Dorudontinae of Barnes and Mitchell, 1978; Uhen, 1998), Fordyce, 1979; Mysticeti: incertae sedis, Fordyce, 1982a; Mysticeti: Mammalodontidae, Mitchell, 1989; Mysticeti: incertae sedis, Fordyce, 1991
Suborder Odontoceti	
Family Physeteridae	
<i>Physetodon baileyi</i> McCoy, 1879b	Odontoceti: Physeteridae, McCoy, 1879b; Odontoceti: Physeteridae, Fordyce, 1982a
<i>Scaptodon lodderi</i> Chapman, 1918	Odontoceti: Physeteridae, Chapman, 1918; Odontoceti: Physeteridae, Fordyce, 1982a
<i>Scaldicetus lodgei</i> Chapman, 1917b	Odontoceti: Physeteridae, Chapman, 1917b; Odontoceti: Physeteridae, Fordyce, 1982a
<i>Scaldicetus macgeei</i> Chapman, 1912	Odontoceti: Physeteridae, Chapman, 1912; Odontoceti: Physeteridae, Fordyce, 1982a
Family Prosqualodontidae	
<i>Prosqualodon davidis</i> Flynn, 1923	Odontoceti: Squalodontidae, Flynn, 1920,, 1923,, 1932,, 1948; Odontoceti: Prosqualodontidae: <i>Prosqualodon australis</i> , Cozzuol, 1996; Odontoceti: Prosqualodontidae, Muizon 2002
<i>Prosqualodon</i> sp. McCoy, 1866	Odontoceti: Squalodontidae: <i>Phocodon wilkinsoni</i> , McCoy, 1866; Odontoceti: Squalodontidae: <i>Squalodon wilkinsoni</i> , McCoy, 1867a,, 1875; Odontoceti: Squalodontidae: <i>Parasqualodon wilkinsoni</i> , Hall, 1911; Odontoceti: Squalodontidae: <i>Prosqualodon</i> sp., Pledge and Rothausen, 1977; Odontoceti: Squalodontidae: ? <i>Prosqualodon davidis</i> , Fordyce, 1982a; Odontoceti: Squalodontidae: <i>Prosqualodon davidis</i> , Fitzgerald 2004
Family Delphinidae	
Gen. et sp. indet. Chapman, 1917b	Odontoceti: Delphinidae: <i>Steno cudmorei</i> , Chapman, 1917b; Odontoceti: Delphinidae: Gen. et sp. indet., Fordyce, 1982a

Table 3. Summary of Australian Tertiary aquatic mammal taxa, localities, stratigraphy, ages, and references. Abbreviations: SA, South Australia; Tas., Tasmania; Vic., Victoria; Fmn, Formation; Lst, Limestone; Sst, Sandstone; M, Miocene; O, Oligocene; P, Pliocene. \* indicates provisional classification.

Taxa	Locality	Stratigraphy	Age	References
<b>CETACEA</b>				
<b>ARCHAEOCETI</b>				
<b>Basilosauridae*</b>				
<i>"Squalodon" gambierensis</i>	Mount Gambier; SA	Gambier Lst	Late O	Glaessner, 1955; Pledge and Rothausen, 1977; Fordyce, 2002a
<b>MYSTICETI</b>				
<b>Mammalodontidae</b>				
<i>Mammalodon colliveri</i>	Bird Rock; Vic.	Jan Juc Marl	Late O	Pritchard, 1939; Fordyce, 1982a, 1984; Mitchell, 1989; Fitzgerald, 2004
<i>Mammalodon</i> sp. indet.	Bird Rock, Waurin Ponds Quarry; Vic.	Jan Juc Marl; Waurin Ponds Lst	Late O	Fordyce, 1982a, 1988
<i>Mammalodon</i> sp. nov. 1	Bird Rock; Vic.	Jan Juc Marl	Late O	
Gen. et sp. indet. 1	Bells Beach; Vic.	Point Addis Lst	Late O	Pledge, 1994
Gen. et sp. indet.	Point Addis, Waurin Ponds Quarry; Vic.	Point Addis Lst; Waurin Ponds Lst	Late O	Fordyce, 1982a, 1988
cf. Mammalodontidae	Moorabool River; Vic.	Maude Fmn	Late O-Early M	
<b>?Aetiocetidae*</b>				
Gen. et sp. nov.	Port Willunga; SA	Port Willunga Fmn	Early O	
<b>Cetotheriidae</b>				
Gen. et sp. indet.	Forsyth's Bank to Fossil Rock Stack, Gibson's Steps, Waurin Ponds Quarry, Batesford Quarry, Beaumaris, Newmerella; Vic.; MacBean's Pound; SA Arch Site, Grange Burn; Vic Murbko; SA	Grange Burn Fmn; Port Campbell Lst; Waurin Ponds Lst, Batesford Lst; Black Rock Sst; Gippsland Lst; Fmn; Mannum Fmn	Early P; Middle M; Late O; Middle M; Late M-Early P; Early M; Early M	Bearlin, 1987, 1988; Fitzgerald, 2004
<i>Pelocetus</i> sp.		Bochara Lst	Middle M	Bearlin, 1987, 1988
cf. <i>Parietobalaena</i> sp.		Glenforslan Fmn	Middle M	Bearlin, 1987, 1988
<b>Balaenidae</b>				
Gen. et sp. indet.	Dutton Way (Portland), Clifton Bank, Forsyth's Bank to Fossil Rock Stack Beaumaris, Trident Arm; Vic.; Abattoirs Bore; SA	Whalers Bluff Fmn; Muddy Creek Marl; Grange Burn Fmn; Black Rock Sst; Jemmys Point Fmn; Dry Creek Sand	P; Middle-Late M; Early P; Late M-Early P; Early P; Late P	Howchin, 1919; Fordyce, 1982a, 1984; Bearlin, 1987
cf. <i>Balaena</i> sp.	Beaumaris; Vic.	Black Rock Sst	Late M-Early P	Gill, 1957; Fordyce, 1982a
<b>Balaenopteridae</b>				
Gen. et sp. indet.	Curdie; Vic.; Winkie; SA	Port Campbell Lst; ?Bookpurnong Fmn	Middle M; ? M-P;	Bearlin, 1987, 1988
<i>Balaenoptera</i> sp.	Dutton Way (Portland), Forsyth's Bank to Fossil Rock Stack, Spring Creek Beaumaris; Vic.	Whalers Bluff Fmn; Grange Burn Fmn; Unnamed unit; Black Rock Sst	P; Early P; Late M-Early P; Late M-Early P	Fordyce, 1982a; Bearlin, 1987
cf. <i>Balaenoptera</i> sp.	Cameron Inlet; Tas.	Cameron Inlet Fmn	P	Fordyce, 1982a
<i>Megaptera</i> sp.	Dutton Way (Portland), Beaumaris; Vic.	Whalers Bluff Fmn; Black Rock Sst; Jemmys Point Fmn	P; Late M-Early P	Bearlin, 1987
<i>Megaptera</i> sp. nov. 1	North Arm; Vic.	Jemmys Point Fmn	Early P	Bearlin, 1987, 1988; Fitzgerald, 2004
cf. <i>Megaptera</i> sp.	Cameron Inlet; Tas.	Cameron Inlet Fmn	P	
Family nov.				
Gen. et sp. nov. 1	Deadman's Gully; Vic.	Jan Juc Marl	Late O	Fitzgerald, 2004
Gen. et sp. nov. 2	Bells Headland; Vic.	Point Addis Lst	Late O	Köhler and Fordyce, 1997
<b>ODONTOCETI</b>				
<b>Physeteridae</b>				
Gen. et sp. indet.	Dutton Way (Portland), Forsyth's Bank to Fossil Rock Stack, Batesford Quarry, Beaumaris; Vic.	Whalers Bluff Fmn; Grange Burn Fmn; Batesford Lst; Black Rock Sst	P; Early P; Middle M; Late M-Early P	Fordyce, 1982a, 1984
<i>Physeter</i> sp.	Cameron Inlet; Tas.	Cameron Inlet Fmn	P	Fitzgerald, 2004

Table 3. continued.

Taxa	Locality	Stratigraphy	Age	References
cf. <i>Physeter</i> sp.	Clifton Bank, Forsyth's Bank to Fossil Rock Stack; Vic.	Muddy Creek Marl; Grange Burn Fmn	Middle-Late M; Early P	Fordyce, 1982a; Fitzgerald, 2004
cf. <i>Scaldicetus</i> sp.	Forsyth's Bank to Fossil Rock Stack, Hopkins River Beaumaris; Vic.	Grange Burn Fmn; Port Campbell Lst; Black Rock Sst	Early P; Middle-Late M; Late M-Early P	Fitzgerald, 2004
Ziphiidae Gen. et sp. indet.	Dutton Way (Portland),  Beaumaris; Vic.; Cameron Inlet, Tasman Fracture Zone, Seamount East of South Tasman Rise, Eastern South Tasman Rise; Tas.	Whalers Bluff Fmn;  Black Rock Sst; Cameron Inlet Fmn; Unnamed unit	P; Late M-  Early P; P; Late Neogene	Sutherland and Kershaw, 1971; Exon et al. 1995; Fitzgerald, 2004
cf. <i>Mesoplodon</i> sp.	Forsyth's Bank to Fossil Rock Stack; Vic.; Eastern Scarp; Tas.	Grange Burn Fmn; Unnamed unit	Early P; Late Neogene	Chapman, 1917b; Fordyce, 1982a; Exon et al., 1995
<i>Mesoplodon longirostris</i> Squalodontidae* Gen. et sp. indet.	Jemmys Point; Vic.  Waurm Ponds Quarry; Vic.; Blanchetown; SA	Jemmys Point Fmn  Waurm Ponds Lst; Mannum Fmn	Early P  Late O; Early M	Glaessner, 1947; Fordyce, 1982a
?Gen. et sp. nov.	Batesford Quarry; Vic.	Batesford Lst	Middle M	Bearlin, 1982; Fordyce, 1982a, 1984; Fitzgerald, 2004
Prosqualodontidae <i>Prosqualodon davidis</i>	Fossil Bluff; Tas.	Fossil Bluff Sst;	Early M;	Flynn, 1920, 1923, 1932, 1948; Mahoney and Ride, 1975
<i>Prosqualodon</i> sp.	Castle Cove, Bird Rock; Vic.; Fossil Bluff; Tas.	Calder River Lst; Jan Juc Marl; Fossil Bluff Sst	Late O; Late O; Early M	McCoy, 1866, 1867a, 1867b, 1875; Tate, 1892; Hall, 1911; Flynn, 1948; Fordyce, 1982a, 1982b, 1984; Fitzgerald, 2003, 2004
Gen. et sp. indet. Eurhinodelphinidae	Mount Gambier; SA	Gambier Lst	Late O	Hall, 1911; Fordyce, 1984
Gen. et sp. nov.	Lake Namba, Lake Pinpa, Lake Yanda; SA	Namba Fmn	Late O-Middle M	Tedford et al., 1977; Fordyce, 1982a, 1982b, 1983, 1984
?Gen. et sp. indet. Delphinidae	Bird Rock; Vic.	Jan Juc Marl	Late O	
Gen. et sp. indet.	Dutton Way (Portland), Beaumaris; Vic.	Whalers Bluff Fmn; Black Rock Sst	P; Late M-Early P	Chapman, 1917; Fordyce, 1982a; Fitzgerald, 2004
?Gen. et sp. indet.	Forsyth's Bank to Fossil Rock Stack; Vic.; Sunlands Pumping Station; SA; Cameron Inlet; Tas.	Grange Burn Fmn; Loxton Sand; Cameron Inlet Fmn	Early P; Early P; P	Fordyce, 1982a; Pledge, 1985
CARNIVORA Phocidae				
?Gen. et sp. indet.	Dutton Way (Portland), Forsyth's Bank to Fossil Rock Stack, Beaumaris; Vic.	Whalers Bluff Fmn; Grange Burn Fmn; Black Rock Sst	P; Early P; Late M-Early P	Fordyce and Flannery, 1983
SIRENIA Dugongidae				
cf. <i>Dugong</i> sp.	Sunlands Pumping Station; SA	Loxton Sand	Early P	Pledge, 1992; Domning, 1996